

BEST COPY

AVAILABLE

FOR OFFICIAL USE ONLY
DECK LOG-TITLE PAGE
NAVPERS 716 (Rev. 4-56)



DECK LOG BOOK

OF THE

U. S. S. KRETCHMER

DER 329

IDENTIFICATION NUMBER

COMMANDED BY

LCDR G. E. PILLOW, JR.

U. S. N.

Attached to { SEVEN Division,
FIVE Squadron,
SEVENTH Flotilla,
Naval District,

Commencing 0001 (HOTEL) 1 August, 19 67 ,
(zone time and date)

at South China Sea ,
(location)

and ending 2400 (HOTEL) 31 August, 19 67 ,
(zone time and date)

at Kaohsiung, Taiwan ,
(location)

G. E. Pillow Jr.
LCDR USN
Commanding Officer

TO BE FORWARDED DIRECT TO THE BUREAU OF NAVAL PERSONNEL AT THE END OF EACH MONTH

NAVPERS 3100/2 (1-66)
(Formerly NAVPERS 719)

DECK LOG—REMARKS SHEET

S/N-0105-404-1560

USS Kretschmer DER 329 ZONE DESCRIPTION - 811 DATE Tuesday 1 August 1967
(Day) (Date) (Month)
AT/PASSAGE FROM MARKET TIME PATROL TO

POSITION	ZONE	TIME
0800		
L 14-26 N	BY 2	
λ 109-23.8 E	BY 2	

POSITION	ZONE	TIME
1200		
L 14-40 N	BY 2	
λ 109-21.9 E	BY 2	

POSITION	ZONE	TIME
2000		
L 14-15.3 N	BY 2	
λ 109-21.3 E	BY 2	

LEGEND: 1-CELESTIAL
2-ELECTRONIC
3-VISUAL
4-D. R.

REMARKS

04-04 STEAMING INDEPENDENTLY OFF THE COAST OF SOUTH VIET NAM
ON MARKET TIME PATROL AREA THREE (3) IN ACCORDANCE WITH
CONVENTIONAL QUARTERLY OF SEA 1-68 ON COURSE 175° SP. 16KTS
CONDITION V-R. READER ID AND MATERIAL CONDITION YOKER AND SET.
THE SHIP IS DARKENED. THE SHIP IS PULLING QUICKLY IN A LIGHT GROUND
SWELL. 0039 C/C 000° 0050 C/C 270° MANEUVERING TO INVESTIGATE
VARIOUS CONTACTS. 0157 ALL STOP SET BOARDING A SEARCH
PHASE II. 0205 MWR IN THE WATER 0213 MWR CLEAR OF SHIP
0232 MWR RETURNS TO SHIP; INSPECTED TRAWLER EVALUATED
NON-SUSPICIOUS. 0239 MWR IN DAWT 0143 MWR SECURED FOR SEA
SET COURSE 005° SP. 16KTS. SECURED BOARDING AND SEARCH DETAIL
PHASE II

[Signature]
M. FLASTER LTJG USNR

04-08 Underway as before. 0505 C/C 183°. 0700 C/C 320°. 0702 C/C 325°.
0707 C/C 335°. 0708 C/C 16KTS. 0712 C/C 350°. 0717 C/C 13KTS. 0745 MUSTERED THE
CREW AT QUARTERS. ABSENTEES: NONE.

[Signature]
J. VERACOTTE LTJG USNR

08-12 Underway as before. 0839 C/C 275°T. 0841 C/C 278°T. 0919 C/C
14KTS. 0920 C/C 175°T. 0921 C/C 10KTS. 0922 C/C 135°T. 0924 C/C 095°T.
0925 C/C 035°T. 0928 C/C all stop. 0941 PCF 82 alongside port
quarter. 1003 PCF 82 clear of port quarter. 1007 PCF 88 along-
side port quarter. 1024 PCF 88 clear of port quarter. 1025 C/C
base course 035°T, slow speed 13KTS. 1045 C/C 060°T. 1056
C/C 090°T. 1059 C/C 095°T. 1100 C/C 100°T. 1109 C/C 280°T. 1112
C/C 283°T. 1113 C/C 275°T. 1115 C/C 035°T. 1143 C/C 040°T.

[Signature]
B.F. LANTIER, LTJG, USN

12-16 Underway as before. 1206 C/C 173°T. 1242 C/C 180°T. 1253 C/C 175°T.
1450 C/C 007°T. 1520 C/C 004°T.

[Signature]
T.L. WEST, ENS, USNR

16-18 Underway as before 1650 C/C 235°T

EXAMINED

[Signature] LT U. S. N. NAVIGATOR

USS KRECHMER DER 329

DATE Tuesday 1 August 1967
 (Day) (Date) (Month)

REMARKS—CONTINUED

16-18 UNDERWAY AS BEFORE. 1700 $\frac{1}{2}$ 235°

[Signature]

MLF-Captain Ljg USNR

18-20 Underway as before 1823 $\frac{1}{2}$ 320°T 1833 Manoeuvring to
 rendezvous with PCF 88 1837 all engines stop 1839 PCF 88 along-
 side port quarter 1840 PCF 88 cast off; Manoeuvring 1842 set
 course 140°T speed 8 kts 1845 Placed all four main engine on
 the line 1847 $\frac{1}{2}$ 12 kts 1856 $\frac{1}{2}$ 16 kts

[Signature]

LT Veracco LTJg USNR

20-24 Underway as before 2011 $\frac{1}{2}$ 340°T 2119 $\frac{1}{2}$ 180°T
 2131 $\frac{1}{2}$ 020°T 2147 $\frac{1}{2}$ 170°T 2251 $\frac{1}{2}$ 185°T 2343 $\frac{1}{2}$ 003°T

[Signature]

B.F. LARTIER, LTJg, USN

EXAMINED:

[Signature]

U. S. N. NAVIGATOR

NAVPERS 3100/2 (1-66)
(Formerly NAVPERS 719)

DECK LOG—REMARKS SHEET

S/N-0105-404-1560

USS KETCHMER (DER 329) ZONE DESCRIPTION -84 DATE WEDNESDAY 2 AUGUST, 19 67
(Day) (Date) (Month)
AT/PASSAGE FROM MARKET TIME PATROL TO

POSITION	ZONE	TIME
0800		
L 14-34.7 N	BY 2	
λ 109-18 E	BY 2	

POSITION	ZONE	TIME
1200		
L 14-10.5 N	BY 2	
λ 109-25.5 E	BY 2	

POSITION	ZONE	TIME
2000		
L 14-21.2 N	BY 2	
λ 109-26.1 E	BY 2	

LEGEND: 1. CELESTIAL
2. ELECTRONIC
3. VISUAL
4. D. R.

REMARKS

00-04 Steaming independently off the coast of SOUTH VIETNAM
ON MARKET TIME PATROL AREA THREE (3) in accordance with
COMSEVENTHFLT QUARTERLY ORSKED 1-18 on course 003° speed 18 KTS
Condition of readiness TO and material condition YOKE are set.
The ship is darkened and rolling quickly in a moderate
ground swell. 0550 C/C 220° 0625 C/C 000° 0651 C/C 320°
0725 C/C 170°

[Signature]
R.M. CURK FNS USNR

04-08 UNDERWAY AS BEFORE. 0419 C/C 190° C/S 14 KTS 0426 C/C 165°
C/S 16 KTS. 0444 C/C 180° 0515 C/C 005° 0527 C/C 003° 0615 C/C 330° C/S 12 KTS.
0738 C/C 210°. 0742 C/C 210°. 0745 Mustered the crew at quarters, abandon ship drill.
0747 C/C 230°.

[Signature]
M. ELASTOR LTJG USNR

08-12 Underway as before. 0856 C/S 8 kts C/C 170°. 0858 All stop in order to
refuel and replenish PCFs. 0901 PCF #88 moved port quarter. 0903 PCF #82 moved
alongside PCF #88. 0905 Commenced refueling and replenishment to PCF #88. PCF #
82 cast off. 0920 Secured refueling and replenishment. 0934 PCF #88 cast off.
0935 PCF #82 moved port quarter. 0937 Commenced refueling and replenish-
ment. 0956 Secured refueling and replenishment. 1008 PCF #82 cast off. 1010
Set speed 8 kts, set course 140°. 1015 C/S 12 kts.

[Signature]
J. VERACCO LTJG USNR

12-16 Underway as before. 1200 C/C 210°. 1203 C/C 195°. 1220 C/C 330°. 1253 C/C
210°. 1317 C/C 380°. 1320 C/C 290°. 1325 C/S 10 kts. 1331 Exercised the crew at
general quarters. Material condition ZEBRA set. 1332 C/S 12 kts. Commenced ma-
neuvering at various courses and speeds while maintaining station off
HOW TRAIL ISLAND for gun fire support exercise. 1355 Commenced firing air rounds
of ammunition from MT 32. 1400 Ceased firing from MT 32. 1412 Commenced
firing from MT 314 MT 32. 1415 Ceased firing from MT 314 MT 32. 1420 Set
material condition YOKE. 1421 Exercised the crew at abandon ship drills. 1434
Secured from abandon ship drills. 1442 Summed from general quarters. Ammunition
expended: 12 rounds 3" 50 cal. H.C. projectiles with no casualties. 1453 Set
course 000°. 1458 C/C 030°. 1503 C/C 040°. 1505 C/C 350°. 1527 C/C 300°. 1537
C/C 350°.

[Signature]
B.F. LANTIER, LTJG, USN

EXAMINED

[Signature] LT U. S. N. NAVIGATOR

TO BE FORWARDED TO THE BUREAU OF NAVAL PERSONNEL AT THE END OF EACH MONTH

NO DECLASSIFIED
Authority 984369
1M NAVA, TDA 6111

NAVPERS 3100/2 (1-66) (BACK)
(Formerly NAVPERS 719)

DECK LOG—REMARKS SHEET

S/N-0105-404-1560

USS KETCHNER (DEK-329)

DATE WEDNESDAY 2 AUGUST 19 67
(Day) (Date) (Month)

REMARKS—CONTINUED

16-18 Underway as before. 1728 $\frac{1}{2}$ 010°. 1734 $\frac{1}{2}$ 125°.

T.L. West

T.L. WEST, LTJG, USNR

18-²⁰ Underway as before. 1837 $\frac{1}{2}$ 193°. 1910 $\frac{1}{2}$ 10 kts. 1924 $\frac{1}{2}$ 16 kts. Mc

Mc

Mc FLASTER LTJG USNR

20-24 Underway as before. 2016 $\frac{1}{2}$ 003°. 2220 $\frac{1}{2}$ 183°.

Verillo

VERILLO LTJG USNR

EXAMINED:

[Signature] LT

U. S. N. NAVIGATOR

TO BE FORWARDED TO THE BUREAU OF NAVAL PERSONNEL AT THE END OF EACH MONTH

NAVPER 3100/2 (1-66)
 (Formerly NAVPER 719)

DECK LOG—REMARKS SHEET

S/N-0105-404-1560

USS KRCEITNER (DER 37) ZONE DESCRIPTION 514 DATE THURSDAY 3 August 1967
 (Day) (Date) (Month)

AT/PASSAGE FROM MARKET TIME PATROL TO

POSITION	ZONE	TIME
0800		
L 14-25.4 N	BY 2	
λ 109-17.2 E	BY 2	

POSITION	ZONE	TIME
1200		
L 14° 30.3' N	BY 2	
λ 109° 24.9' E	BY 2	

POSITION	ZONE	TIME
2000		
L 14-19.4 N	BY 2	
λ 109-26.2 E	BY 2	

LEGEND: 1-CELESTIAL
 2-ELECTRONIC
 3-VISUAL
 4-D. R.

REMARKS

08-04 Steaming independently off the coast of SOUTH VIETNAM on MARKET TIME PATROL AREA (3) in accordance with COM-SEVENTHFLT QUARTERLY OPSREQ 1-68 on course 183°T speed 16 KTS. Condition of readiness IV and material condition YOKE one set. The ship is darkened and rolling quickly in a moderate ground swell. 0820 c/c 003°T 0133 c/c 320°T 0153 c/c 180°T 0307 c/c 245°T 0331 Manoeuvring at various courses to seek suspect contact. 0344 c/c 030°T 0344 % 020°

B.F. LANTIER
 B.F. LANTIER, LTJG, USN

04-08 Underway as before 0444 % 003° 0458 % 320° 0552 % 170° 0654 % 12 KTS 0705 MUSTARD THE GRAY AT QUARTERS. Absentees: none

R.M. CURK
 R.M. CURK ENS USNR

08-12 Underway as before. 0837 c/c 315° 0854 all stop. Recover PCF 82+88 alongside to port for services. 0952 cast off PCF 82+88 to port. Set course 040° speed 12 KTS. 1037 c/c 118° 1132 c/c 183°

MC MASTER
 MC MASTER LTJG USNR

12-16 Underway as before. 1238 % 210°T 1340 % 346°T 1522. Manoeuvring to rendezvous with USS CAMP (DER 251) 1535 all engines stop 1528 Motor Whaleboat in the water; Motor Whaleboat departed ship to pick up personnel from the USS CAMP 1537 Motor Whaleboat returned to the ship. 1538 LORTRON Five Chaplains LT EDWARD G. CHERRINGTON USN 623493 arrived on board. 1544 % 8 KTS.

VERACIO
 VERACIO LTJG USN

16-18 Underway as before. 1600 % all stop. 1614 MNB on deck and secured for sea. 1620 % 13 KTS, set new course 155°T.

B.F. LANTIER
 B.F. LANTIER, LTJG, USN

18-20 Underway as before 1824 % 183°T 1905 % 10 KTS 1911 % 13 KTS 1916 % 15 KTS 1922 % 003°T 1940 % 17 KTS.

T.D. WEST
 T.D. WEST, ENS, USNR

EXAMINED

U. S. N. NAVIGATOR

NAV DECLASSIFIED AUTHORITY 984369 DATE 6/11/16

NAVPERS 3100/2 (1-66) (BACK)
(Formerly NAVPERS 719)

DECK LOG—REMARKS SHEET

S/N-0105-404-1560

USS KRETCHMER DER 329

DATE Thursday 3 August 1967
(Day) (Date) (Month)

REMARKS—CONTINUED

20-24 UNDERWAY AS BEFORE. 2041 c/c 370° 2126 c/c 168° 2140 c/c 360°
2218 c/c 210° 2251 c/c 155° 2341 c/c 003°

McFlaster
MC FLASTER LTJG USNR

EXAMINED:

Montgomery LT U. S. N. NAVIGATOR

NAVPER 3100/2 (1-66)
(Formerly NAVPER 719)

DECK LOG—REMARKS SHEET

S/N-0105-404-1560

USS KETCHUMER (DER-329) ZONE DESCRIPTION -8H DATE FRIDAY 4 AUGUST 19 67
(Day) (Date) (Month)
AT/PASSAGE FROM MARKET TIME PATROL TO

POSITION	ZONE	TIME
0800 14°11.0'N	BY 2	
109°27.3'E	BY 2	

POSITION	ZONE	TIME
1200 14°38.9'N	BY 2	
109°19.4'E	BY 2	

POSITION	ZONE	TIME
2000 14°32.2'N	BY 2	
109°27.5'E	BY 2	

LEGEND: 1. CELESTIAL
2. ELECTRONIC
3. VISUAL
4. D. R.

REMARKS

00-04 Steaming independently off the coast of South Vietnam on MARKET TIME PATROL AREA THREE (3) in accordance with CONVENTION 1-68 on course 183°, speed 17 kts. Condition of machinery, etc. and fuel condition, etc. are set. The ship is darkened and is rolling freely in a short chipping sea. 0133 183° 0148 187° 0333 183° 0356 183°

[Signature]
J. J. Veracco LTJG USNR

04-08 Underway as before 0456 012 310°T 0535 012 167°T 0703 012 185°T 0721 012 185°T 0745 Manuevered the crew at quarters. Abandoner: NONE 0748 Manuevering at various courses to inspect junk 0755 junk evaluated non-suspicious, set course 320°T. 0812

[Signature]
B. F. LANTIER, LTJG, USN

08-12 Underway as before. 1010 Manuevering at various courses and speeds to rendezvous with PCF's 1015 015 ALL STOP 1020 PCF's 92, 88, and 62 alongside port quarter for fuel and exchange of news 1102 PCF's clear of ship set course 035 speed 12 kts 1155 012 160°

[Signature]
R. M. CURR EDS USNR

12-16 UNDERWAY AS BEFORE. 1315 Commenced Small Arms Practice ALL STOP. 1400 resumed From Small Arms Practice set course 180° Speed 12 kts. 1525 012 003°

[Signature]
M. C. LANTIER LTJG USNR

16-18 Underway as before 1635 012 174°T 1742 012 175°T in preparation for light line transfer with the USS Leader (MSO 490) 1747 012 10 kts 1758 USS Leader (MSO 490) commenced her approach.

[Signature]
J. J. Veracco LTJG USNR

18-20 Underway as before 1801 Front line over 1805 Material transferred; all lines clear of the ship 1806 012 003°T 012 12 kts 1835 Placed all four main engines on the line 1838 012 13 kts 1843 012 000°T 1845 012 14 kts 1852 012 15 kts 1858 012 16 kts 1901

EXAMINED

[Signature] U. S. N. NAVIGATOR

TO BE FORWARDED TO THE BUREAU OF NAVAL PERSONNEL AT THE END OF EACH MONTH

NA 0 DECLASSIFIED
Authority 984369
1M NAVA, Date 6/11/11

NAVPERS 3100/2 (1-66) (BACK)
(Formerly NAVPERS 719)

DECK LOG—REMARKS SHEET

S/N-0105-404-1560

USS KRETCHMER (DER-329) DATE FRIDAY 4 AUG. 1967
(Day) (Date) (Month)

REMARKS—CONTINUED

18-20 (cont) 4s 1245 1937 4s 1545 1945 4s 1745
B.F. LANTIER
B.F. LANTIER, LTJG, USN

20-24 Underway as before 2006° 4s 315° 2120 4s 183°
2252 4s 003
T.L. West
T.L. WEST, LTJG, USNR

EXAMINED:

[Signature] U. S. N. NAVIGATOR

TO BE FORWARDED TO THE BUREAU OF NAVAL PERSONNEL AT THE END OF EACH MONTH

USS KROCHMER DER 319 ZONE DESCRIPTION -8H DATE SATURDAY 5 August 19 67
 (Day) (Date) (Month)
 AT/PASSAGE FROM MARKET TIME AREA TO

POSITION	ZONE	TIME
0800 14° 21.6' N BY 2		
109° 28.3' E BY 2		

POSITION	ZONE	TIME
1200 14° 16.8' N BY 2		
109° 19.2' E BY 2		

POSITION	ZONE	TIME
2000 14° 38.2' N BY 2		
109° 27.5' E BY 2		

LEGEND: 1-CELESTIAL
 2-ELECTRONIC
 3-VISUAL
 4-D. R.

REMARKS

0800 STEAMING INDEPENDENTLY OFF THE COAST OF SOUTH VIET NAM ON MARKET TIME PATROL AREA THREE (P) IN ACCORDANCE WITH CONVENTIONAL QUARTERLY ORDER 1-68 ON COURSE 003° SPEED 17 KTS. CONDITION OF READINESS IV AND MATERIAL CONDITION Yoke AHEAD. THE SHIP IS DARKENED AND ROLLING QUICKLY IN A SHORT C-HOPPY SEA. 0045 YC 200° 0145 YC 000° PROCEEDING TO REUN WITH USS PLATE (AO24) FOR UNREP. 0225 STATIONED THE REPLENISHMENT DETAIL. COMMENCED PREPARATIONS FOR RETURNING FROM USS PLATE (AO24). 0301 MANEUVERING TO TAKE STATION ASTERN USS PLATE (AO24). 0320 ON STATION. REPLENISHMENT COURSE 170° SPEED 10 KTS. 0324 COMMENCED APPROACH, CAPTAIN AT THE CON. 0327 ON STATION ALONGSIDE PORTSIDE OF PLATE. 0329 FIRST LINE ON DECK. 0340 COMMENCED TRANSFER.

[Signature]
 MC FLASTER LTJG USN

0400 UNDERWAY AS BEFORE. 0409 COMPLETED RETURNING 0448 ALL LINES CLEAR MANEUVERING TO CLEAR PORTSIDE OF PLATE. 0450 CLEAR OF PLATE. SET COURSE 150° SPEED 10 KTS. SECURED THE REPLENISHMENT DETAIL. 0510 YC 186° 0538 YC 15 KTS. 0639 YC 165° TRANSFER CONTACT. 0700 CONTACT INTERRUPTED. YC 188° 0708 YC 358° 0726 YC 12 KTS. 0745 YC 13 KTS. YC 300°.

[Signature]
 J. VERACCA LTJG USN

08-12 UNDERWAY AS BEFORE. 0805 YC 10 KTS. 0807 YC 12 KTS. 0815 YC 16 KTS. 0818 YC 17 KTS. 0830 YC 310° T. 0837 YC 305° T. 0845 MUSTARD THE CRUISE AT QUANTON, OBSERVATION: NONE. 0905 YC 15 KTS. 0906 YC 13 KTS. 0913 YC 8 KTS. 0914 YC 245° T. 0915 YC 200° T. YC all stop 0920 PCF 82 alongside port quarter. 0937 PCF 88 alongside port quarter, outboard of PCF 82. 1007 PCF 88 clear of port side. 1008 PCF 82 clear of port side. 1010 SET BASE COURSE 205° T. BASE SPEED 13 KTS. 1012 YC 2140° T. 1032 YC 185° T. 1033 YC 195° T. 1035 YC 8 KTS. 1037 YC all stop. 1047 SECURED MWB FROM USS CLARION RIVER (LSMR-409) PORT QUARTER. 1053 CLARION RIVER MWB clear of port side. 1054 YC 150° T. SET BASE SPEED 13 KTS. 1127 YC 150° T. 1145 YC 139° T.

[Signature]
 B.F. LANTIER LTJG USN

EXAMINED

[Signature] U. S. N. NAVIGATOR

USS KRETCHMER DER 329

DATE SATURDAY 5 AUGUST 1967
(Day) (Date) (Month)

REMARKS—CONTINUED

12-16 Underway as before. 1241 c/c 000°T 1445 c/c 320°T
1523 c/c 170°T

R.M. CURE

R.M. CURE ENS USNR

16-18 Underway as before. 1745 c/c 005°

M. J. PLASTER

M. J. PLASTER LTJG USNR

18-20 Underway as before. 1805 1/2 358°T 1847 Placed all four
main engines on the line 1855 1/2 14 kts 1911 1/2 17 kts

J. VELAZCO

J. VELAZCO LTJG USNR

20-24 Underway as before. ²⁰¹³ c/c 183°T 2204 c/c 003°T

B.F. LANTIER

B.F. LANTIER, LTJG, USN

EXAMINED:

[Signature] CT

U. S. N. NAVIGATOR

NAVPERS 3100/2 (1-66)
(Formerly NAVPERS 719)

DECK LOG—REMARKS SHEET

S/N-0105-404-1560

USS KRETCHEMER (DER 329) ZONE DESCRIPTION -84 DATE SUNDAY 6 AUGUST 1968
(Day) (Date) (Month)

AT/PASSAGE FROM MARKET TIME PATROL TO

POSITION	ZONE	TIME
0800 14-28.5 N	BY 2	
109-14 E	BY 2	

POSITION	ZONE	TIME
1200 14-28.1 N	BY 2	
109-27 E	BY 2	

POSITION	ZONE	TIME
2000 14-32.5 N	BY 2	
109-28.1 E	BY 2	

LEGEND: 1-CELESTIAL
2-ELECTRONIC
3-VISUAL
4-D. R.

REMARKS

08-04 Steaming independently off the coast of SOUTH VIETNAM ON MARKET TIME PATROL AREA THREE (3) in accordance with COMSEVENTHFLT QUARTERLY OPSREQ 1-68 on course 188° speed 17KTS. Condition of readiness IV and material condition YOKK are set. The ship is darkened and rolling gently in a calm sea. 0812 C/C 150° 0830 C/C 183° 0848 C/C 190° 0912 C/C 250° 0928 C/C 335° 0940 Manoeuvring to investigate junk. 0958 Desura inspection, set base course 180° speed 17KTS, 1023 C/C 335° 0935 C/C 340°T.

C. L. West

T. L. WEST, LTJG, USNR

04-08 UNDERWAY AS BEFORE. 0405 C/C 015° 0414 C/C 000° 0443 C/C 120° 0457 C/C 190° 0502 C/C 170° 0630 C/C 310° C/S 12KTS. 0745 MUSTERED THE CREW ON STATION. ABSENTees: None

C. L. West

M. L. FLASTER, LTJG, USNR

08-12 Underway as before 0829 Manoeuvring in preparation to receive PCF's 0850 All engines stop 0854 PCF-B2 alongside port quarter 0934 PCF-B2 cast off 0937 PCF 100 cast alongside port quarter 0954 PCF 100 cast off 0958 Manoeuvring to investigate contact 1009 Set course 085°T speed 12 kts 1130 C/C 155°T

M. Veracco, LTJG, USNR

12-16 Underway as before. 1252 C/C 341°T. 1313 C/C 300°T. 1314 C/C 310°T. 1358 C/C 295°T. 1405 C/C 290°T. 1438 C/C 348°T. 1444 C/C 080°T. 1506 C/C 345°T. 1508 C/C 330°T. 1510 C/S 8KTS. 1511 C/C 080°T. 1512 C/C 345°T. 1514 C/S all stop. 1522 USS CAMP (DER 251) MWB alongside 11th quarter. COR W. W. ERIKSON, USN, COMCONTRON FIVE, came aboard for an official visit. 1550 CAMP MWB clear of 11th quarter. 1551 Underway, set base course 165°T, base speed 13KTS. 12KTS. 0 COMCONTRON 5 broke his pennant.

B. F. LANTIER, LTJG, USN

EXAMINED

[Signature] CT

U. S. N. NAVIGATOR

TO BE FORWARDED TO THE BUREAU OF NAVAL PERSONNEL AT THE END OF EACH MONTH

NAVPERS 3100/2 (1-66) (BACK)
(Formerly NAVPERS 719)

DECK LOG—REMARKS SHEET

S/N-0105-404-1560

USS KRECHMAR DER 329

DATE Sunday 6 August 67
(Day) (Date) (Month)

REMARKS—CONTINUED

16-18 Underway as before.

R. M. CURK

R. M. CURK ENS USNR

18-24 Underway as before. 1815 c/c 003° 1915 c/s 17 KTS.

M. F. FLASTER

M. F. FLASTER LTJG USNR

24-24 Underway as before. 2033 c/c 183°. 2228 c/c 003°. 2245 c/s 14 KTS.
2313 c/c 183°. 2317 c/s 16 KTS. 2335 c/c the replenishment detail. 2343 Turned
on running lights. 2348 c/c 190. Maneuvering on various courses to take station
astern USS CASTOR (AKC-1)

J. Veracco

J. Veracco LTJG USNR

EXAMINED:

Franklin J. LT

U. S. N. NAVIGATOR

TO BE FORWARDED TO THE BUREAU OF NAVAL PERSONNEL AT THE END OF EACH MONTH

USS KRETCHMER (DER 329) ZONE DESCRIPTION -8 H DATE MONDAY 7 AUGUST 19 67
(Day) (Date) (Month)
AT/PASSAGE FROM MARKET TIME PATROL 20

POSITION	ZONE	TIME
0800		
L 14-18.8 ^N	BY 2	
λ 109-18.6 ^E	BY 2	

POSITION	ZONE	TIME
1200		
L 14-34.0 ^N	BY 2	
λ 109-12.0 ^E	BY 2	

POSITION	ZONE	TIME
2000		
L 14-22.1 ^N	BY 2	
λ 109-27.3 ^E	BY 2	

LEGEND: 1-CELESTIAL
2-ELECTRONIC
3-VISUAL
4-D. R.

REMARKS

00-04 Steaming independently off the coast of SOUTH VIETNAM ON MARKET TIME PATROL AREA THREE (3) in accordance with COM-SEVENTHFLT QUARTERLY OPSKED 1-68 on course 225°(T) speed 16 KTS. Condition of readiness IV and material condition YOKE are set. The ship is rolling gently in a light ground swell. The replenishment detail is set and the ship is proceeding to take station astern of the U.S.S. CASTOR (AKS-1) for underway replenishment. 0004 ON station. 0009 commenced approach, the Captain has the conn. 0012 ON station, replenishment course 345°(T) speed 12 KTS. 0025 commenced transfer. 0051 completed transfer. 0105 all lines clear. Manuevering to clear starboard side of USS CASTOR (AKS-1). 0112 % 17 KTS - 0013 % 010°(T) 0019 Secured the replenishment detail. 0241 % 183°(T).

B. F. LANTIER

B. F. LANTIER LTJG USN

04-08 Underway as before. 0428 % 320°(T) - 0524 % 140°(T) 0613 % 220°(T) - 0639 % 200°(T) - 0649 Set the special sea and replenishment detail. commenced preparation for refueling from U.S.S. KENNEBEC (A036) - 0716 Manuevering to take station astern U.S.S. KENNEBEC (A036) - 0720 ON station replenishment course is 340°(T) speed 12 KTS. - 0723 commenced approach. 0726 ON station along port side of U.S.S. KENNEBEC (A036) - 0727 First line over. - 0731 Full hose over. 0735 commenced receiving fuel. - 0750 Fueling completed. - 0756 all lines clear. - 0757 Secured the special sea and replenishment detail. 0759 Mustered the crew at quarters. Absentees: none.

T. L. WEST

T. L. WEST ENS USNR

08-12 Underway as before - 0801 % 337°(T) - 0813 % 12 KTS - 0814 % 310°(T) - 0818 % 300°(T) - 0832 % 180°(T) - 0848 % 185°(T) - 0903 all STOP PCF 60 alongside to STBD. - 0910 COMCORTON FIVE ^{hauled down} flag from this unit. - 0910 % 340°(T) speed 13 KTS - 0958 all STOP PCF 87 To PORT - 1104 PCF 100 alongside to port for services - 1128 PCF 100 cast off to PORT. Set course 000°(T) speed 12 KTS - 1158 % 040°(T).

M. L. FLASTER

M. L. FLASTER LTJG USNR

EXAMINED

[Signature]

U. S. N. NAVIGATOR

USS KRETCHMER (DER 329)

DATE MONDAY 7 AUGUST 1967
 (Day) (Date) (Month)

REMARKS—CONTINUED

12-16 Underway as before - 1218 %c 140°(T) - 1350 %c 345°(T)

J. Veracco
 J. VERACCO LTJG USNR

16-20 Underway as before - 1733 %s 13KTS %c 280°(T) - 1734 %c 275°(T)
 1752 %c 340°(T) - 1754 %c 338°(T)

B. F. Lantier
 B. F. LANTIER LTJG USN

18-20 Underway as before - 1801 Manuevering at various
 courses and speeds to rendezvous with PCF 87 - 1804
 %s ALL STOP - 1805 PCF 87 alongside port quarter - 1827
 PCF 87 clear of the ship - 1829 Set course 145°(T) speed 17KTS
 1912 %c 003°(T) - 1940 %c 345°(T)

R. M. Curk
 R. M. CURK ENS USNR

20-24 Underway as before. 2000 %c 005°(T) - 2111 %c 190°(T)
 2305 %c 355°(T)

M. W. Flaster
 M. W. FLASTER LTJG USNR

EXAMINED:

W. J. [Signature] CT U. S. N. NAVIGATOR

DECK LOG—REMARKS SHEET

S/N-0105-404-1560

USS KRETCHMER (DER 329) ZONE DESCRIPTION -8 H DATE TUESDAY 8 AUGUST, 19 67
(Day) (Date) (Month)

AT/PASSAGE FROM MARKET TIME PATROL -TO-

POSITION	ZONE	TIME
0800		
L 14-24.3 N	BY 2	
λ 109-19.8 E	BY 2	

POSITION	ZONE	TIME
1200		
L 14-19.9 N	BY 2	
λ 109-26.4 E	BY 2	

POSITION	ZONE	TIME
2000		
L 14-27.1 N	BY 2	
λ 109-27.7 E	BY 2	

LEGEND: 1-CELESTIAL
2-ELECTRONIC
3-VISUAL
4-D. R.

REMARKS

00-04 Steaming independently off the coast of South Vietnam on MARKET TIME PATROL AREA THREE (3) in accordance with COMSEVENTHFLT Quarterly ORDERED 1-68 on course 355°(T), speed 17 KTS. Condition of readiness IV and material condition YOKO are set. The ship is darkened and rolling gently in the calm sea. -0057 °C 110°(T). Maneuvering on various courses and speeds to investigate contact. -0130 Contact investigated set course 090°(T), set speed 17 KTS. -0145 °C 183°(T). 0205 °C 186°(T) 0340 °C 003°(T)

J. J. Veracco
J. J. VERACCO, LTjg, USNR

04-08 Underway as before. 0401 °C 000°(T) - 0537 °C 183°(T) - 0556 °C 180°(T) - 0702 °C 310°(T) - 0707 °C 315°(T) - 0741 °C 13 KTS. - 0745 Mustered the crew at quarters. Adventures: None.

B. F. Lantier
B. F. LANTIER, LTjg, USN

08-12 Underway as before. 0806 Captain at the conn. 0823 °C 300°(T). 0841 Commenced maneuvering on various courses and speeds to rendezvous with PCF's. 0848 °C all stop. 0850 Received PCF-87 alongside to port. 0857 Received PCF-100 outboard of PCF-87. 0939 PCF's cast off. Set base course 030°(T), speed 13 KTS. 0944 °C 040°(T). 1030 Commenced maneuvering to inspect fishing junk. 1032 set course 160°(T), speed 13 KTS. 1121 °C 180°(T).

T. L. West
T. L. WEST, LTjg, USNR.

12-16 Underway as before. 1229- °C 315°(T) 1449 all stop. Received PCF-100 alongside to port. 1450 PCF-100 cast off, set course 040°(T) speed 12 KTS. 1523 °C 345°(T) °C 13 KTS. 1533 Set phase II boarding and search detail. Maneuvering to investigate trawlers. 1547 MVB in water. All engines stop. Boarding party detached to search trawler.

M. L. Flaster
M. L. FLASTER, LTjg, USNR

EXAMINED


Hamilton J. LT U. S. N. NAVIGATOR

USS KETCHMER (DER 329)


DATE TUESDAY 8 AUGUST, 1967
 (Day) (Date) (Month)

REMARKS—CONTINUED


16-18 Underway as before. 1607 Boarding party returned to ship.
 Trawler non-suspicious. Secured Phase II. 1613 MUB in Davis
 Set course 150°T speed 12 KTS.


 J. J. VERACCO, LTjg, USNR


18-20 Underway as before. 1839 9/5 10 KTS. 1842 9/5 12 KTS. 1845
 9/5 14 KTS. 1850 9/5 16 KTS. 1851 9/5 000°T 1855 9/5 17 KTS.


 B. F. LANTIER, LTjg, USN

20-24 Underway as before. 2024 9/c 315°T 2037 9/c 330°T
 Maneuvering to inspect junk. 2046 Secure from inspection, set
 base course 315°T 2108 9/c 170°T 2123 9/c 200°T 2136 9/c 160°T
 2246 9/c 183°T 2305 9/c 210°T Maneuvering at various courses
 and speeds to investigate contact. 2328 Secure from investigation
 set base course 040°T speed 17 KTS. 2345 9/c 003°T


 R. M. CURK, ENS, USNR

EXAMINED:

 LT U. S. N. NAVIGATOR

DECK LOG—REMARKS SHEET

S/N-0105-404-1560

USS KRETCHMER (DE-32) ZONE DESCRIPTION -8H DATE WEDNESDAY 9 AUGUST 19 67
(Day) (Date) (Month)

AT/PASSAGE FROM MARKET TIME PATROL TO

POSITION	ZONE	TIME
0800		
L 14-25.6	✓	BY 2
λ 109-19.4	E	BY 2

POSITION	ZONE	TIME
1200		
L 14-25.9	✓	BY 2
λ 109-20.1	E	BY 2

POSITION	ZONE	TIME
2000		
L 14-34.5	N	BY 2
λ 109-27.8	E	BY 2

LEGEND: 1-CELESTIAL
2-ELECTRONIC
3-VISUAL
4-D. R.

REMARKS

00-04 Steaming independently off the coast of South Viet Nam on MARKET TIME PATROL in accordance with COMSEVENTHFLT Quarterly OPSKED 1-68 on course 003°(T), speed 17 KTS. Condition of readiness IV and material condition YOKE are set. Ship is darkened. The ship is rolling easily in calm seas. 0127 c/c 270°(T) 0137 c/c 180°(T) 0322 c/c 005°(T)

[Signature]

M. L. FLASTER, LTjg, USNR

04-08 Underway as before. 0505 c/c 350°(T) c/s 14 KTS. Manuevering various courses to investigate contact. 0510 Contact investigated, set course 005°(T), speed 17 KTS. 0521 c/c 140°(T) Manuevering various courses to investigate contact. 0551 contact investigated, set course 197°(T). 0600 c/c 306°(T) 0702 c/s 10 KTS. Took Nos. 2 & 4 main engines off the line. 0708 c/s 12 KTS. 0741 c/c 305°(T) 0745 Mustered the crew. Absentees none

[Signature]

J. J. VERACCO, LTjg, USNR

08-12 Underway as before. 0821 c/c 295°(T), c/s 13 KTS. 0833 c/c 330°(T). 0840 c/c 14 KTS. 0845 c/c 13 KTS. 0846 c/c 180°(T) 0847 c/c 165°(T), c/s 17 KTS. 0851 c/s all stop. 0902 PCF-87 along-side port quarter. 0909 PCF-100 alongside port quarter, outboard of PCF-87. 0949 PCF-100 clear of port quarter. 0950 PCF-87 clear of port quarter. 0953 Underway, set base course 180°(T), base speed 12 KTS. 1018 c/c 190°(T) 1043 c/s 8 KTS. 1044 c/s all stop. 1052 PCF-65 alongside port quarter. 1059 PCF-65 clear of port quarter. 1101 Underway, set base course 005°(T), base speed 12 KTS.

[Signature]

B. F. LANTIER, LTjg, USN

12-16 Underway as before. 1322 c/c 175°(T). 1445 Commenced manuevering on various courses and speeds while exercising at bumper drills.

[Signature]

T. L. WEST, LTjg, USNR

EXAMINED

[Signature]

U. S. N. NAVIGATOR

USS KRECHMER (DER 329)

DATE WEDNESDAY 9 AUGUST 1967
 (Day) (Date) (Month)

REMARKS—CONTINUED

16-18 Underway as before. 1610 Secured from bumper drills, set course 170°T, speed 13 KTS. 1710 C/C 003°T.

[Signature]

M. L. FLASTER, LTJG, USNR

18-20 Underway as before. 1839 Placed all from main engines on the line. 1848 C/C 14 KTS. 1902 C/C 17 KTS. 1940 C/C 185°T.

[Signature]
 J. J. VERACCO, LTJG, USNR

20-24 Underway as before. 2010 C/C 250°T. 2018 C/C 275°T. 2023 C/C 173°T. 2136 C/C 003°T. 2143 C/C 050°T. 2151 C/C 000°T. 2306 C/C 320°T. 2344 C/C 140°T.

[Signature]

B. F. LANTIER, LTJG, USN.

EXAMINED:

[Signature] LT

U. S. N. NAVIGATOR

USS KR 227 MARKET TIME ZONE DESCRIPTION -8N DATE Thursday 10 August 19 67
(Day) (Date) (Month)

AT/PASSAGE FROM MARKET TIME PATROL TO -

POSITION	ZONE	TIME
0800 L <u>14-47.8</u> N BY <u>2</u>		
λ <u>109-20</u> E BY <u>2</u>		

POSITION	ZONE	TIME
1200 L <u>14-25</u> N BY <u>2</u>		
λ <u>109-18.3</u> E BY <u>2</u>		

POSITION	ZONE	TIME
2000 L <u>14-20.0</u> N BY <u>2</u>		
λ <u>109-27.1</u> E BY <u>2</u>		

LEGEND: 1-CELESTIAL
2-ELECTRONIC
3-VISUAL
4-D. R.

REMARKS

08-24 Steaming independently off the coast of SOUTH VIET-
NAM on MARKET TIME PATROL AREA THREE (3) in accordance
with COMSEVENTHFLT QUARTERLY ORDER 1-68 on course
140°T, speed 17 KTS. Condition of readiness TV and
material condition VOKR are sat. The ship is
darkened and rolling easily in a calm sea.
0824 C/C 183°T. 0844 C/C 358°T. 0858 347°T. 0300
C/C 010°T. 0317 C/C 10 KTS. Lost the port shaft
due to generator casualty. 0324 Casualty corrected.
C/C 17 KTS. 0342 C/C 163°T.

[Signature]

R.M. CURR ENS USNR

04-08 Underway as before. 0416 C/C 182° 0446
C/C 15 KTS. 0507 C/C 210° Proceeding to rendezvous
with USS CACAPON (AO52) 0528 C/C 355° Taking station
1000 YDS astern of CACAPON. 0557 on station, re-
plenishment course is 355° speed 12 KTS. Stationed the
special sea and replenishment detail. 0610
Commenced approach to port side of CACAPON.
0617 on station. 0622 first line over. 0625
Commenced replenishment. 0757 Completed transfer.
0759 all lines clear C/C 16 KTS. C/C 390° mustered the
crew at QUARTERS. Absentees: None.

[Signature]

M. FLASTER LTJG USNR

08-12 Underway as before. 0801 C/C 340° 0807 C/C
17 KTS. C/C 215° Proceeding to rendezvous with
PCF's for services. Secured the special sea
and anchor detail. 0849 C/C 225. 0855 15 KTS.
0905 C/C all stop. 0909 PCF 87 alongside, port
quarter. 0918 PCF 100 moored alongside PCF 87.
1004 PCF 100 cast off. 1025 PCF 88 alongside.
PCF 87. 1029 PCF 88 cast off. 1039 PCF 87
cast off. 1040 set base course 080° speed 10 KTS.
1041 set Phase 1 of the boarding and search detail.
1050 C/C 110° 1052 all stop. 1056 Junk along-
side, starboard quarter. 1107 Junk cast off.
1112 Secured Phase 1 of the boarding detail.
Set base course 153°, speed 12 KTS. 1156 C/C 150°T.

[Signature]

JJ. VERACCO LTJG USNR

EXAMINED

[Signature]

U. S. N. NAVIGATOR

USS KRECHMER (DER 329)

DATE THURSDAY 10 AUGUST 1967
 (Day) (Date) (Month)

REMARKS—CONTINUED

12-16 Underway as before 1204 \angle c 158° 1248 \angle c 310° 1250 \angle c 13 KTS 1317 \angle c 322° \angle c 12 KTS
 1329 \angle c 17 KTS 1330 \angle c 320° 1401 All stop.
 1405 PCF 87 alongside starboard quarter to receive photography team. 1407 PCF 87 cast off.
 1408 Set phase 2 of the Boarding Detail. 1416 Motor whale boat in the water. 1419 Boat alongside starboard quarter, receiving boarding and search team. 1421 Boat cast off to inspect cargo junk. 1425 Boat alongside junk. 1438 Boat cast off from junk returning to ship.
 1442 Boat alongside to disembark boarding party. 1444 Boat cast off. 1448 Boat secured in the davits. 1449 Recused Phase 2 of the Boarding detail. 1454 PCF 87 alongside starboard quarter to disembark photography team. 1458 Team aboard PCF 87 cast off. 1500 Set back course 030° speed 12 KTS 1515 \angle c 355° 1522 \angle c 030° 1525 \angle c 035°

B.F. Lantier
 B.F. LANTIER LTJG USN

16-20 Underway as before 1628 \angle c 140 1736 \angle c 180° 1902 \angle c 14 KTS 1913 003° 1925 16 KTS

T.L. West
 T.L. West LTJG USN

20-24 Underway as before 2133 18.3° 2234 \angle c 005°

M. Elster
 M. ELSTER LTJG USN

EXAMINED:

Flanahan J LT U. S. N. NAVIGATOR

DECK LOG—REMARKS SHEET

S/N-0105-404-1560

USS KRECHMER (DER 329) ZONE DESCRIPTION -8H DATE FRIDAY 11 AUGUST 19 67
(Day) (Date) (Month)

AT/PASSAGE FROM MARKET TIME PATROL TO

POSITION	ZONE	TIME
0800		
L 14-26.5 N	BY 2	
λ 109-20.7 E	BY 2	

POSITION	ZONE	TIME
1200		
L 14-38.1 N	BY 2	
λ 109-18.1 E	BY 2	

POSITION	ZONE	TIME
2000		
L 14-38.8 N	BY 2	
λ 109-20.8 E	BY 2	

LEGEND: 1-CELESTIAL
2-ELECTRONIC
3-VISUAL
4-D. R.

REMARKS

08-04 Steaming independently off the coast of SOUTH VIETNAM ON MARKET TIME PATROL AREA THREE (3) in accordance with COMSEVENTHFLT QUARTERLY OPSKED 1-68 on course 050°T, speed 16 KTS. Condition of readiness IV and material condition YOKE are set. The ship is darkened. The ship is rolling quickly in a moderate ground swell 0137 c/c 183°T. 0336 c/c 003°T

B.F. Lantier
B.F. LANTIER, LTJG, USN

04-08 Underway as before 0503 c/c 322° 0555 c/c 140 0644 c/c 183 0646 c/s 12 KTS 0745 MUSTERED THE CREW AT QUARTERS ABSENT: None

P.M. CURKENS
P.M. CURKENS, USNR

08-12 Underway AS BEFORE. 0800 c/c 220° proceeding TO Rendezvous with PCFs for services 0917 All engines stop. Received PCF 87 and PCF 100 alongside TO PORT. 1006 CAST OFF PCF TO PORT SET COURSE 055° Speed 12 KTS. 1046 c/c 040° 1057 020° 1108 c/c 330° 1121 All engines stop. Rendezvous with USS CAMP (DER 251) for personnel transfer. 1139 Received CAMP USNR alongside TO STBD. 1145 CAMP CAST OFF TO STBD SET COURSE 180° Speed 12 KTS.

M.L. KLESTER
M.L. KLESTER, LTJG, USNR

12-16 Underway AS BEFORE. 1241 c/c 320 1257 c/c 120 All engines stop. Received PCF 87 alongside TO PORT 1303 CAST OFF PCF TO PORT SET COURSE 155° Speed 12 KTS 1316 exercised THE CREW AT GENERAL QUARTERS. MANEUVERING AT various courses AND speeds while conducting general Drills. 1321 material condition ZEBRA set throughout THE SHIP. 1425 Searched FROM GENERAL QUARTERS SET COURSE 250° speed 13 KTS.

Vernon
Vernon, LTJG, USNR

16-18 Underway AS BEFORE. 1620 All engines stop. Received PCF 67 alongside STBD QUARTER FOR personnel transfer. 1638 transfer complete. CAST OFF PCF TO STBD SET COURSE

EXAMINED

Flourens LT U. S. N. NAVIGATOR

TO BE FORWARDED TO THE BUREAU OF NAVAL PERSONNEL AT THE END OF EACH MONTH

NAVPER 3100/2 (1-66) (BACK)
 (Formerly NAVPERS 719)

DECK LOG—REMARKS SHEET

S/N-0105-404-1560

USS KETCHUM DER-329

DATE Friday 11 August 1967
 (Day) (Date) (Month)

REMARKS—CONTINUED

325° speed 13KTS. 1711 c/c 345° 1739 c/s 12KTS 1742 c/c 310°
 BT LANTIER LTJ USN

18-20 underway AS BEFORE. 1810 c/c 260° speed 10KTS 1816
 all engines stop. Received small boat from CLARION RIVER
 (LSMR 409) on PORT QUARTER. 1832 small boat cast off to
 port set course 070° speed 12KTS 2000 c/s 17KTS
 T.L. West
 T1 West LTJ USN

20-24 underway AS BEFORE. 2001 c/c 175° 2037 c/c 320°
 proceeding to investigate suspicious trawlers. Steering various
 courses at various speeds while presenting contacts.
 2152 SET PHASE I OF THE BOARDING AND SEARCH DETAIL.
 2153 CAPTAIN ASSUMED THE CONN. 2154 all engines stop.
 2215 trawler alongside starboard quarter. 2226 cast off
 trawler to port. Evaluation - Non-Suspicious. 2228 Secured
 PHASE I Detail. Set course 110° speed 17KTS. 2332 c/c 177°

MLTFLASTER LTJ USN

EXAMINED:

[Signature] LT

U. S. N. NAVIGATOR

NAJ 0 DECLASSIFIED 10-27-97
 Authority 984369
 1M NAVA, Date 11/11

NAVPERS 3100/2 (1-66)
 (Formerly NAVPERS 719)

DECK LOG—REMARKS SHEET

S/N-0105-404-1560

USS Ketchikan DER 329 ZONE DESCRIPTION -8H DATE Saturday 12 August 19 67
 (Day) (Date) (Month)
 AT/PASSAGE FROM Market Time Patrol

POSITION	ZONE	TIME
0800 14-29.9 N	BY 2	
109-26.1 E	BY 2	

POSITION	ZONE	TIME
1200 14-31.7 N	BY 2	
109-11.6 E	BY 2	

POSITION	ZONE	TIME
2000 14-32.2 N	BY 2	
109-28.5 E	BY 2	

LEGEND: 1-CELESTIAL
 2-ELECTRONIC
 3-VISUAL
 4-D. R.

REMARKS

00-04 Steaming independently off the coast of South Viet Nam on Market Time Patrol Area Three (3) in accordance with Com Seventh Fleet Quarterly Opsked 1-68 on course 167°T speed 17 kts condition of readiness IV and material condition Yoke are set The ship is darkened. The ship is pounding slightly in a moderately rough sea 0038 1/2 185°T 0101 1/2 005°T 0258 1/2 183°T

[Signature]
 J. Veracco LTJG USNR

04-08 Underway as before. 0416 C/L 175°T 0425 C/L 183°T 0450 C/L 003°T 0516 C/L 10KTS 0552 C/L 17KTS 0655 C/L 12KTS 0658 C/L 183°T 0700 205°T 0745 Mustard the current quarter, direction: None.

[Signature]
 B.F. LANTIER, LTJG, USN

08-12 0822 Underway as before. 0822 C/L 300°T 0952 C/L 10KTS. Proceeding to rendezvous with PCF's for services. 0954 All engines stopped. 1001R received PCF 100 alongside to port. 1056 PCF 100 cast off. 1113 Received PCF 87 alongside to port. 1116 Received PCF 100 to port outboard of PCF 87. 1142 Cast off PCF's to port, set course 150°T, speed 12 KTS.

[Signature]
 R.M. CURK EN S USNR

12-16 Underway as before. 1441/1416 C/L 003°

[Signature]
 M. CLASTER LTJG USNR

16-18 Underway as before 1629 1/2 183°T

[Signature]
 J. Veracco LTJG USNR

18-20 Underway as before. 1832 1/2 003°T. 1842 1/2 10KTS. 1847 1/2 14KTS. 1850 1/2 16KTS. 1900 1/2 17KTS. 1954 1/2 320

[Signature]
 B.F. LANTIER, LTJG, USN

EXAMINED

[Signature] LT U. S. N. NAVIGATOR

TO BE FORWARDED TO THE BUREAU OF NAVAL PERSONNEL AT THE END OF EACH MONTH

NAVPERS 3100/2 (1-66) (BACK)
 (Formerly NAVPERS 719)

DECK LOG—REMARKS SHEET

S/N-0105-404-1560

USS KRETCHMER (DER-329)

DATE SATURDAY 22 AUGUST 67
 (Day) (Date) (Month)

REMARKS—CONTINUED

2024 Underway as before 2034 180 2051 Manoeuvring
 to inspect junk. 2105 Secure from inspection set back
 Course 180 speed 17KTS 2230 180 003

T.L. West

T.L. WEST, LTJG, USNR

EXAMINED:

[Signature]

LT U. S. N. NAVIGATOR

USS Kretchner Der 329 ZONE DESCRIPTION -84 DATE SUNDAY 13 August 19 67
 (Day) (Date) (Month)

AT/PASSAGE FROM MARKET TIME Patrol TO _____

POSITION	ZONE	TIME	POSITION	ZONE	TIME	POSITION	ZONE	TIME	LEGEND: 1-CELESTIAL 2-ELECTRONIC 3-VISUAL 4-D. R.
0800 14-31.3'N BY 2 109-26.4'E BY 2			1200 14-24.1'N BY 2 109-13.3'E BY 2			2000 14-16.7'N BY 2 109-27'E BY 2			

REMARKS

04-04 Steaming independently off the coast of South Vietnam on MARKET TIME Patrol AREA THREE (3) IN accordance with COMNAVTHREE BuA Order OPSKID-64 on course 323° speed 17 kts. Condition of readiness - IV and material condition force are set. The ship is darkened the ship is pitching easily in a crossed sea. 0040 c/c 170° 0118 c/c 165° 0258 c/c 350° 0302 c/c 005°

[Signature]
 M. K. PLASTER LTJG USN

04-08 Underway as before 0446 c/c 180° T 0502 commenced maneuvering at various courses and speeds to rendezvous with the USS Thaddeus (AO-32) 0551 Stationed the special sea detail 0624 commenced approach on the port side USS Thaddeus (AO-32); Rendezvous course 345° T speed 12 kts 0639 First line over 0702 all lines clear the ship; maneuvering to clear the port side USS Thaddeus (AO-32) 0707 Set course 030° T speed 12 kts 0709 Took No. 244 main engines off the line 0733 c/c 000° T 0745 Mustered the crew: quarters: none

[Signature]
 J. J. VERA LTJG USN

08-12 Underway as before 0830 c/c 290° T 0833 c/c 305° T 0853 Placed all four main engines on the line 0854 c/c 14 kts 0859 c/c 17 kts 0924 c/c 13 kts c/c 200° T 0933 Took No. 244 main engines off the line 0934 Manoeuvring to investigate contacts 1013 contacts investigated set course 200° T speed 13 kts 1038 c/c 189° T 1056 Manoeuvring in preparation to receive PCF's alongside port quarter 1116 all engines stop 1121 PCF 100 alongside port quarter 1135 PCF 87 alongside port quarter

[Signature]
 B. F. LANTIER LTJG USN

12-16 Tying to as before 1214 PCF 87 cast off 1218 PCF 100 1222 Manoeuvring 1233 Set course 010° T speed 13 kts 1234 Placed all four main engines on the line 1235 c/c 14 kts 1239 c/c 17 kts 1244 c/c 005° T 1258 Commenced maneuvering to rendezvous with USS Pictor (AF-54) 1356 Commenced approach on starboard side USS Pictor (AF-54) Rendezvous course 160° T speed 12 kts 1402 First line over 1445 all lines clear

EXAMINED

[Signature] LT U. S. N. NAVIGATOR

USS KRETCHMER (DER 329)

DATE SUNDAY 13 AUGUST 1967
 (Day) (Date) (Month)

REMARKS—CONTINUED

1446 Manuevering to clear the starboard side USS Pictor (AF 54)
 1449 Secured the sea and replacement detail 1459 Took No.
 2 & 4 Main engines off the line 1500 Set course 355°T
 speed 12 kts 1526 1/2 330°T 1555 1/2 270 1558 all engines
 stop

T.L. West
 T.L. West LTjg USNR

16-18 Lying to as before 1622 Motorwhaleboat in the water 1624
 Motor whaleboat cast off 1633 Motorwhaleboat alongside 1634
 Motor whaleboat in the davits and secure for sea 1635
 Manuevering 1637 Set course 165°T speed 12 kts 1658 1/2 185°T
 1725 1/2 180°T 1758 1/2 8 kts

J. Veracco
 J. Veracco LTjg USNR

18-20 Underway as before 1815 Manuevering to rendezvous with
 the USS Clackam River (LSMR-409) 1819 All engines stop 1820 Motor
 Whaleboat in the water 1821 Motor Whale Boat cast off 1830 Motor
 Whaleboat alongside 1832 Motor Whaleboat on the davits and secure
 for sea 1833 Manuevering 1858 Set course 143°T speed 17 kts

B.F. LANTIER
 B.F. LANTIER LTjg USN

20-24 Underway as before 2131 1/2 185°T 2233 1/2 165°T
 2255 1/2 190°T 2327 1/2 350°T

T.L. West
 T.L. West LTjg USNR

EXAMINED:

[Signature] LT U. S. N. NAVIGATOR

USS KETCHUM (DEP 329) ZONE DESCRIPTION -8H DATE MONDAY 14 AUGUST 19 67
(Day) (Date) (Month)

AT/PASSAGE FROM MARKET TIME PATROL TO

POSITION	ZONE	TIME
0800 14°29.6'N	BY 2	
109°14.8'E	BY 2	

POSITION	ZONE	TIME
1200 14°26.0'N	BY 2	
109°11.5'E	BY 2	

POSITION	ZONE	TIME
2000 14°12.2'N	BY 2	
109°26.7'E	BY 2	

LEGEND: 1-CELESTIAL
2-ELECTRONIC
3-VISUAL
4-D. R.

REMARKS

08-09 Steaming independently off the coast of South Vietnam in accordance with COMSEVENTHFLT'S QUARTERLY OPSEKED 1-68 on course. 3500T speed 17KTS. Condition of readiness IV and material condition YOKE as set. The ship is darkened. The ship is rolling slightly in crossed seas. 0110 C/L 320°T 0134 C/L 320°T 0332 C/L 0050°T 0355 C/L 0300T

[Signature]
R. M. CURIC ENS USN

09-08 Underway as before. 0415 C/L 000°T 0530 C/L 183°T 0619 C/L 265°T 0625 C/L 330°T 0641 C/L 310°T 0652 C/L 240°T 0703 C/L 10KTS 0704 C/L 12KTS 0710 C/L 13KTS 0722 Commenced maneuvering on various courses and speeds to rendezvous with USS CLARION RIVER (LSMR-409) 0730 C/L all stop 0740 Received MWB from Clarion River, alongside port quarter. 0742 MWB cast off 0744 Set course 010°T, speed 12KTS 0745 Mustered the crew at quarters. Absentees: none.

[Signature]
T. L. WEST, LTJG, USN

08-12 Underway as before 0835 Placed all four main engines on the line 0841 C/L 355°T 0843 C/L 15KTS 0845 C/L 17KTS 0846 Set the special sea and anchor detail 0849 C/L 350°T 0851 Commenced maneuvering to rendezvous with the USS Pollux (AKS-4) 0918 commenced approach on starboard side USS Pollux (AKS-4) 0921 First line over; 4-way course 190°T speed 12KTS 1007 all lines clear commenced maneuvering to clear the starboard side USS Pollux (AKS-4) 1012 Secured the special sea and anchor detail 1013 Set course 188°T speed 16KTS 1028 C/L 28-180°T 1055 Commenced maneuvering in preparation to rendezvous with PCF's 1103 All engines stop 1109 PCF-100 moored port quarter 1110 PCF-90 moored port quarter 1111 PCF-91 moored port quarter 1130 PCF-91 cast off

[Signature]
J. VERACCO LTJG USN

12-16 Steaming as before. 1203 PCF 90 clear of port quarter. 1210 PCF 100 clear of port quarter. 1213 Underway, set base course 140°T, base speed 12KTS. 1331 Manueuvring on various courses at various speeds while inspecting a contact. 1352 Set base course 145°T, base speed 12KTS. 1408 C/L 160°T.

EXAMINED

[Signature] U. S. N. NAVIGATOR

USS KETCHAMER (DER-321)

DATE MONDAY 14 AUGUST 1967
(Day) (Date) (Month)

REMARKS—CONTINUED

1421 ϕ C 12 ϕ 0 T. 1441 ϕ C ϕ 1 ϕ 0 T.

B. F. LANTIER
B. F. LANTIER, LTJG, USN

16-18 Underway as before. 1647 ϕ C ϕ ϕ 0 T. 171 ϕ ϕ C ϕ 1 ϕ 0 T.
1717 ϕ C ϕ 15 0 T.

K. M. CURK
K. M. CURK, ENS, USNR

18-2 ϕ Underway as before. 19 ϕ ϕ ϕ 5 10 KTS. 19 ϕ 7 ϕ 5 16 KTS. 192 ϕ ϕ 5 17 KTS. 1953 ϕ C ϕ ϕ 3 0 T.

M. L. FLASTER
M. L. FLASTER, LTJG, USNR

2 ϕ -24 Underway as before. 2 ϕ ϕ 3 ϕ 5 14 KTS. 2 ϕ ϕ 5 ϕ 5 10 KTS. 2 ϕ 11 ϕ 5 12 KTS. 2 ϕ 14 ϕ 5 16 KTS. 2 ϕ 42 ϕ 5 10 KTS. 2 ϕ 47 ϕ 5 14 KTS. 21 ϕ 5 ϕ 5 16 KTS. 2114 ϕ 5 17 KTS. 2154 ϕ C 185 0 T. 2326 ϕ C 12 ϕ 0 T. 2338 ϕ C ϕ ϕ 0 T.

J. V. VERRACCO
J. V. VERRACCO, LTJG, USNR

EXAMINED:

Franklin LT U. S. N. NAVIGATOR

DECK LOG—REMARKS SHEET

S/N-0105-404-1560

USS KETCHUM (DER 329) ZONE DESCRIPTION -8H DATE TUESDAY 15 AUGUST 1967
(Day) (Date) (Month)

AT/PASSAGE FROM MARKET TIME PATROL TO

POSITION	ZONE	TIME
0800 14° 23' N	BY 2	
10° 27.4' E	BY 2	

POSITION	ZONE	TIME
1200 14° 18.5' N	BY 2	
10° 20.0' E	BY 2	

POSITION	ZONE	TIME
2000 14° 26.7' N	BY 2	
10° 26.5' E	BY 2	

LEGEND: 1-CELESTIAL
2-ELECTRONIC
3-VISUAL
4-D. R.

REMARKS

08-04 Steaming independently off the coast of SOUTH VIETNAM on MARKET TIME PATROL AREA THREE (3) in accordance with COMSEVENTHFLT QUARTERLY OPSREQ 1-68 on course 350° T and speed 17 KTS. Condition of readiness 20 and material condition YOKO are set. The ship is darkened and rolling quickly in a moderate ground swell. 0119 at 1800T. 0315 C/C 345° T

B.F. Lantier
B.F. LANTIER, LTJG, USN

04-08 Underway as before. 0503 C/C 000° T 0513 C/C 157° 0552 C/C 183° 0609 Manoeuvring to meet contact 0624 Secure from inspection, set base course 185° speed 17 KTS. 0700 C/S 10 KTS. 0703 C/S 12 KTS. 0718 C/C 297° T. 0745 MANUEVED THE CREW AT QUARTERS. Absentees: None

T.L. West
T.L. WEST, LTJG, USNR

08-12 Underway as before. 0800 C/C 315° 0905 C/C 230° 1000 All engines stop. Reuma PLF 90 AND PLF 87 AND PLF 00 alongside to port for servicing. 1100 CAST OFF PLFs TO PORT. Set course 140° speed 12 KTS.

M. L. Easter
M. L. EASTER, LTJG, USNR

12-16 Underway as before 1250 C/C 003° T 1311 C/C 300° T 1316 C/C 000° T 1408 C/C 180° T 1414 C/C 320° T 1425 Commenced manoeuvring drill 1458 Secured from manoeuvring drill Set course 343° T speed 12 kts

J. Verace
J. VERACE, LTJG, USNR

16-18 Underway as before. 1612 C/C 145° T. 1652 C/S 13 KTS. 1653 C/S 12 KTS. 1734 C/C 183° T.

B.F. Lantier
B.F. LANTIER, LTJG, USN

18-20 Underway as before. 1903 C/S 15 KTS 1912 C/C 000° T 1943 C/C 0150 T

R.M. Curkens
R.M. CURKENS, USNR

EXAMINED

[Signature] U. S. N. NAVIGATOR

TO BE FORWARDED TO THE BUREAU OF NAVAL PERSONNEL AT THE END OF EACH MONTH

USS KRITCHMER DER 329

DATE Tuesday 15 August 1967
(Day) (Date) (Month)

REMARKS—CONTINUED

180°

20-24 UNDERWAY AS BEFORE 2003 c/c ~~2000~~ proceeding to Rendezvous with USS CHIPDA (AO-63). 2138 MANEUVERING TO TAKE STATION 6000 YDS ABEAM CHIPDA, BASE COURSE 352° SPEED 12 KTS. ON STATION THE GUIDE WILL BEAR 262° RANGE 6000 YDS. 2138 ON STATION. 2211 PROCEEDING TO WAITING STATION 1500 YDS ASTERN GILER. ON STATION THE GUIDE WILL BEAR ~~357~~³⁵³ RANGE 1500 YDS. 2234 ON STATION. 2340 COMMENCED PREPARATIONS FOR RETURNING FROM USS CHIPDA (AO-63) STATION. THE SPECIAL SEA AND RETURNING DETAIL.

[Signature]
MULTIPLASTER LOG GUAR

EXAMINED:

[Signature] LT U. S. N. NAVIGATOR

NAVPER 3100/2 (1-66)
 (Formerly NAVPER 719)

DECK LOG—REMARKS SHEET

S/N-0105-404-1560

USS KRATCHEMIR DER 309 ZONE DESCRIPTION -8H DATE Wednesday 16 August 19 67
 (Day) (Date) (Month)
 AT/PASSAGE FROM MARKET TWIN Patrol TO

POSITION	ZONE	TIME
0800		
L <u>14° 12.6' N</u>	BY <u>2</u>	
λ <u>109° 26.3' E</u>	BY <u>2</u>	

POSITION	ZONE	TIME
1200		
L <u>14° 32.8' N</u>	BY <u>2</u>	
λ <u>109° 18.3' E</u>	BY <u>2</u>	

POSITION	ZONE	TIME
2000		
L <u>14° 16.3' N</u>	BY <u>2</u>	
λ <u>109° 26.5' E</u>	BY <u>2</u>	

LEGEND: 1-CELESTIAL
 2-ELECTRONIC
 3-VISUAL
 4-D. R.

REMARKS

00-04 Steaming independently off the coast of south Vietnam on Market Time patrol area 3 in accordance with conventional Quarterly OPSRED 1-68 on course 350°T speed 10 kts. Condition of readiness II and material condition Yoke are set. The ship is darkened and rolling easily in a calm sea. 0003 Commenced maneuvering to rendezvous with the USS Chipola AO-63 0015 Commencing approach on port side USS Chipola AO-63 BASE Course 350°T speed 12 kts. 0024 alongside; first line over. 0108 all lines clear; commenced maneuvering to clear port side USS Chipola AO-63 0110 Set course 170°T speed 16 kts 0137 Ys 18 kts 0212 Yc 180°T 0246 Yc 170°T 0329 Yc 002°T
[Signature]
 LT Veracco Ltjg USN

04-08 Underway as before. 0427 c/c 320°T 0527 c/c 170°T 0710 c/c ~~10~~ 12 kts. 0743 c/c 345°T. 0745 Mustered the crew at quarters: 0 c Absentees: none.
[Signature]
 D.M. CURK ENS USN

08-12 Underway as before. 0908 c/c 290°T. 0923 c/c 266°T. 0959 Commenced steering various courses and speeds to rendezvous with PCF's. 1008 c/c all stop. 1009 Received PCF 87, PCF 61, and PCF-100, alongside port quarter. 1055 PCF-100 casted off. 1106 PCF-61 and PCF-87 cast off. 1107 Set base course 040°, speed 12 kts. 1126 c/c 020°T.
[Signature]
 T.D. WEST
 T.D. WEST, LTJG, USN

12-16 Underway as before. 1223 c/c 330° 1241 c/c 155° 1430 c/c 183° 1435 exercised the crew at general quarters. steering various courses at various speeds ^{while} conducting general drills. 1440 condition ZEBRA set throughout the ship.
[Signature]
 ML KLASER Ltjg USN

16-18 Underway as before. 1606 set material condition Yoke throughout the ship. 1607 secured from general quarters. Set course, 003° speed 12 kts.
[Signature]
 LT Veracco Ltjg USN

EXAMINED

[Signature]

U. S. N. NAVIGATOR

NAVPER 3100/2 (1-66) (BACK)
(Formerly NAVPER 719)

DECK LOG—REMARKS SHEET

S/N-0105-404-1560

USS KRETCHMER (DER-329)

DATE WEDNESDAY 16 Aug. 1967
(Day) (Date) (Month)

REMARKS—CONTINUED

18-20 Underway as before. 1816 c/c 1830T 1906 c/c 17KTS

[Signature]
R.M. CURK ENS USNR

20-24 Underway as before. 2023 c/c 0030T. 2138 c/c 3200T. 2214 c/c 3400T. 2229 c/c 1200T. 2256 c/c 1830T. 2336 c/c 0000T.

[Signature]
T.L. WEST, LTJG, USNR.

EXAMINED:

[Signature] LT U. S. N. NAVIGATOR

USS KETCHUM DER 329 ZONE DESCRIPTION -8H DATE Thursday 17 August 19 67
 (Day) / (Date) (Month)

AT/PASSAGE FROM MARKET TIER Patrol TO

POSITION	ZONE	TIME
0800		
L <u>14°34.3' N</u> BY <u>2</u>		
λ <u>109°22.1' E</u> BY <u>2</u>		

POSITION	ZONE	TIME
1200		
L <u>14°20.0' N</u> BY <u>2</u>		
λ <u>109°21.8' E</u> BY <u>2</u>		

POSITION	ZONE	TIME
2000		
L <u>14°28.8' N</u> BY <u>2</u>		
λ <u>109°23.9' E</u> BY <u>2</u>		

LEGEND: 1. CELESTIAL
 2. ELECTRONIC
 3. VISUAL
 4. D. R.

REMARKS

04-04 STEAMING INDEPENDENTLY OFF THE COAST OF SOUTH VIET NAM IN MARKET TIER AREA THRU (D) IN ACCORDANCE WITH COMSEVENTHFLT QUARTERLY ORDER 1-68 ON COURSE 003° AT 17KTS. CONDITION OF READINESS IV AND MATERIAL CONDITION YOKO ARE SET. THE SHIP IS DARKENED. THE SHIP IS ROLLING EASILY IN A MODERATE SWELL. 0802 c/c 200° 0830 c/c 003° 0845 c/c 343 0856 c/c 320

[Signature]
 M. L. FLASTER LTJG USNR

04-08 Underway as before 0433 c/c 140°T 0510 c/c 183°T 0629 c/c 002°T 0640 c/c 345°T 0745 Mastered the crew as quarters absenters None

[Signature]
 J. VERACCA LTJG USNR

08-12 Underway as before 0924 Manueuvring at various courses to inspect large junk. 0850 junk now suspicious, set course 195°T. 0945 Manueuvring at various courses and speeds to rendezvous with PCF's. 0945 c/c ALL STOP 1002 PCF 61 alongside port quarter. 1016 PCF's 87 & 62 alongside port quarter. 1041 PCF's clear of ship set course 145°T speed 12KTS. 1135 c/c 357°T

[Signature]
 R. M. COCK ENSGNR

12-16 Underway as before. 1230 c/c 350°T 1331 c/c 345°T 1344 Commenced manueuvring at various courses and speeds to rendezvous with USS CAMP (DER-251). 1351 Set the light line detail. Commenced preparation for receiving parts from USS CAMP (DER-251). 1356 Manueuvring to take station astern USS CAMP (DER-251) 1404 On station, replenishment course 145, speed 10KTS. 1406 Commenced approach. 1410 On station alongside starboard side of USS CAMP (DER-251). 1411 First line over. 1415 Received first load 1418 All lines clear. Manueuvring to clear starboard side of USS CAMP (DER-251). 1420 Clear of CAMP. Set base course 180°, speed 10KTS. Secured the light line detail. 1424 c/c 170°T, speed 12KTS.

[Signature]
 T. L. WEST, LTJG, USNR

16-18 UNDERWAY as Before. 1654 c/c 000°

[Signature]
 M. L. FLASTER LTJG USNR

EXAMINED

[Signature] LT U. S. N. NAVIGATOR

DATE Thursday 17 August 1967
(Day) (Date) (Month)

REMARKS-CONTINUED

18-20 Underway as before 1852 Placed all four main engines on the line 1845 $\frac{1}{2}$ 14 lbs 1905 $\frac{1}{2}$ 17 lbs 1923 $\frac{1}{2}$ 20 $^{\circ}$ 1940 $\frac{1}{2}$ 185 $^{\circ}$

~~James~~
J. Verano Lt. y USNR

20-24 Underway as before. 2024 C/L 175°T 2103 C/L 117 Proceeding to rendezvous with USS PROCTON (AE-61) 2111 Stationed the special sea and replenishment detail. 2142 2124 Commenced maneuvering to rendezvous with USS PROCTON (AE-60). 2142 Commenced approach to take station. 2147 On station. 2152 First line over. 2157 Commenced replenishment. 2224 All lines clear, commenced maneuvering to clear starboard side of USS PROCTON (AE-61), set course 310°T, speed 17 KTS. 2230 Secured the special sea and replenishment detail. 2249 C/L 310°T

~~W. M. Cook~~
R. M. Cook ENS USN

EXAMINED:

Humble J LT U. S. N. NAVIGATOR

USS Ketchikan (DE 329) ZONE DESCRIPTION -8H DATE Friday 18 August 1967
(Day) (Date) (Month)

AT/PASSAGE FROM MARKET TIME PATEL TO

POSITION	ZONE	TIME
0800		
L <u>14° 38.8' N</u>	BY <u>2</u>	
λ <u>109° 22.9' E</u>	BY <u>2</u>	

POSITION	ZONE	TIME
1200		
L <u>14° 20.3' N</u>	BY <u>2</u>	
λ <u>109° 16.6' E</u>	BY <u>2</u>	

POSITION	ZONE	TIME
2000		
L <u>14° 15.0' N</u>	BY <u>2</u>	
λ <u>109° 25.0' E</u>	BY <u>2</u>	

LEGEND: 1-CELESTIAL
2-ELECTRONIC
3-VISUAL
4-D. R.

REMARKS

00-04 Steaming independently of the coast of South Vietnam in Market Time Area 3 in accordance with ComseventhFLT Quarterly OPSKED 1-68 on course 090°T speed 17kts. Condition of readiness II and material condition Yoke are set throughout the ship. The ship is darkened and rolling easily in a moderate swell. 0014 % 180°T 0157 % 020°T 0337 % 185°T

T.L. West
T.L. West LTJg USNR

04-08 Underway as before. 0452 % 13 kts 0501 % 17 kts 0520 % 003°T 0619 % 12 kts 0745 Master Mustered the crew. Absentees: none

M.L. Flaster LTJg USNR

08-12 Underway as before 0821 % 205°T 0943 % 240°T 0950 commenced maneuvering in preparation to receive PCF's 0954 all engines stop 0955 PCF 62 alongside port quarter 0957 PCF 61 alongside port quarter 1044 PCF 62 cast off 1124 PCF 61 cast off 1125 Manoeuvring 1134 Set course 138°T speed 12 kts

T. J. Horvack LTJg USNR

12-16 Underway as before 1306 % 000°T 1513 % 320°T 1557 % 140°T

R.M. Curk ENS USNR

16-18 Underway as before 1639 % 175°T 1733 % 180°T

T.L. West
T.L. West LTJg USNR

18-20 Underway as before 1845 % 003° 1927 % 17 kts 1937 % 170°T

M.L. Flaster LTJg USNR

20-24 Underway as before 2015 % 230°T 2030 Commenced exercising the crew at general quarters 2037 Set condition Zebra 2044 % 270°T 2048 % 274°T 2050 % 285°T; commenced firing Mounts 31 and 32 2054 % 300°T 2056 000°T Ceased

EXAMINED

[Signature] U. S. N. NAVIGATOR

NAVPERS 3100/2 (1-66) (BACK)
(Formerly NAVPERS 719)

DECK LOG—REMARKS SHEET

S/N-0105-404-1560

USS

KETCHUM DER 329

DATE

Friday 18 August 1967
(Day) (Date) (Month)

REMARKS—CONTINUED

firing mounts 31 and 32; three rounds of illumination and
six rounds of high capacity expended 2057. Set condition
Yoke 2100 Secured from General Quarters 2105 YC 060°T
2108 YC 080°T 2141 YC 003°T 2331 YC 183°T

JJ Veracco

Veracco LTjg USNR

EXAMINED:

[Signature] LT

U. S. N. NAVIGATOR

TO BE FORWARDED TO THE BUREAU OF NAVAL PERSONNEL AT THE END OF EACH MONTH

DECK LOG—REMARKS SHEET

S/N-0105-404-1560

USS KRETCAMER (DER 329) ZONE DESCRIPTION -8H DATE SATURDAY 19 AUGUST 19 67
(Day) (Date) (Month)

AT/PASSAGE FROM MARKET TIME PATROL TO

POSITION	ZONE	TIME
0800		
L 14° 17.2' N	BY 2	
λ 109° 19.9' E	BY 2	

POSITION	ZONE	TIME
1200		
L 14° 21.0' N	BY 2	
λ 109° 14.0' E	BY 2	

POSITION	ZONE	TIME
2000		
L 14° 10.5' N	BY 2	
λ 109° 28' E	BY 2	

LEGEND: 1-CELESTIAL
2-ELECTRONIC
3-VISUAL
4-D. R.

REMARKS

00-04 Steaming independently off the coast of SOUTH VIETNAM in MARKET TIME AREA THREE (3) in accordance with COMSEVENTHFLT QUARTERLY OPSKED 1-68 on course 183°T, speed 17KTS. Condition of readiness IV and material condition YOKO are met. The ship is darkened. The ship is rolling easily in a moderate swell. 0125 C/L 0150T 0254 C/L 305°T 0309 C/L 340°T. 0339 C/L 180°T

D.M. CURK
D.M. CURK ENS USNR

04-08 Underway as before. 0431 C/L 188°T. 0452 C/L 270°T. 0502 C/L 000°T. 0524 C/L 175°T. 0600 Set the Special Sea and Replenishment Detail. Commenced preparations for refueling from USS PLATTE (AO-24). 0625 Maneuvering to take station astern USS PLATTE (AO-24). 0645 On station, replenishment course 350°T, speed 7KTS. 0650 Commenced approach. 0655 On station alongside port side of PLATTE. 0656 First line over. 0700 Received first fuel hose. 0703 Commenced receiving fuel. 0726 Fueling completed. 0730 All lines and hoses clear. Maneuvering to clear portside of PLATTE. 0732 Clear of PLATTE, set base course 300°T, speed 10KTS. 0733 Secured the replenishment detail. 0745 Mustered the crew presenters; none.

T.L. WEST
T.L. WEST, LTJG, USNR

08-12 Underway as before. 0811 C/L 345°T. 0931 C/L 225°T, speed 13kts. 0956 Maneuvering in preparation to receive PCF's. 1000 All engines stop. 1009 PCF 62 alongside port quarter. 1045 PCF 62 cast off. 1056 PCF 61 alongside port quarter. 1142 PCF 61 cast off. 1143 Maneuvering. 1153 Set course 152°T, speed 12kts.

H.T. VERACCO
H.T. VERACCO LTJG USNR

12-16 Underway as before. 1206 Placed all four engines in the line. 1218 C/L 14kts. 1224 C/L 16kts. 1230 C/L 17kts. 1250 C/L 100°T. 1256 C/L 16kts. 1257 C/L 005°T. 1530 C/L 180°T.

B.F. LANTIER
B.F. LANTIER LTJG USN

16-18 Underway as before

R.M. CURK
R.M. CURK ENS USNR

EXAMINED

Hamilton J. ST U. S. N. NAVIGATOR

NAVJAG DECLASSIFIED
Authority 984369
1M NAVA, Date 6/11/11

NAVPERS 3100/2 (1-66) (BACK)
(Formerly NAVPERS 719)

DECK LOG—REMARKS SHEET

S/N-0105-404-1560

USS KETCHUM Der 329

DATE Saturday 19 August 67
(Day) (Date) (Month)

REMARKS—CONTINUED

18-20 Underway as before 1913 $\frac{1}{2}$ 1715 1915 $\frac{1}{2}$ 000°T
T.L. West
T.L. WEST, LTJG, USNR

20-24 Underway as before 2115 $\frac{1}{2}$ 020°T 2125 $\frac{1}{2}$ 340°T 2139
 $\frac{1}{2}$ 000°T 2150 $\frac{1}{2}$ 180°T
J. J. Veracca LTJG USNR

EXAMINED:

[Signature] LT U. S. N. NAVIGATOR

TO BE FORWARDED TO THE BUREAU OF NAVAL PERSONNEL AT THE END OF EACH MONTH

USS KRETCHMER (DER-329) ZONE DESCRIPTION -8 H DATE SUNDAY 20 AUGUST 19 67
(Day) (Date) (Month)

AT/PASSAGE FROM MARKET TIME AREA III TO

POSITION	ZONE	TIME
0800		
L 14° 20.9' N	BY 2	
λ 109° 17.1' E	BY 2	

POSITION	ZONE	TIME
1200		
L 14° 20.9' N	BY 2	
λ 109° 17.1' E	BY 2	

POSITION	ZONE	TIME
2000		
L 14° 11.3' N	BY 2	
λ 109° 29.8' E	BY 2	

LEGEND: 1. CELESTIAL
2. ELECTRONIC
3. VISUAL
4. D. R.

REMARKS

00-04 Steaming independently off the coast of South Vietnam on Market Time Patrol Area 3 in accordance with COMSEVENTHFLT QUARTERLY OPSKED 1-68 on course 350°T, speed 17 KTS. Condition of readiness IV and material conditions YOKE are set. The ship is darkened and rolling gently in a calm sea. 0112 4C 320°T, 0150 4C 170°T 0343 4C 003°T.

B.F. LANTIER

B.F. LANTIER, LTJG, USN

04-08 Underway as before. 0536 4C 183°T 0716 4C 12 KTS. 0745 4C 345°T.

R.M. CURK

R.M. CURK, ENS, USNR

08-12 Underway as before. 0815 Mustered the crew on station. Absentees: none. 0924 4C 220°T. 0932 4C 13 KTS. 0956 Commenced steering various courses and speeds to rendezvous with PCF's. 1000 4C all stop. 1009 PCF-62 and PCF-61 alongside port quarter. 1113 PCF-62 and PCF-61 cast off. 1114 Set head course 115°T, speed 12 KTS. 1125 4C 000°T. 1133 4C 350°T. 1142 4C 170°T.

T.L. WEST

T.L. WEST, LTJG, USNR

12-16 Underway as before. 1201 4C 300°T. 1235 General Quarters. Commenced maneuvering 1305 all engines stop. 1309 Commenced maneuvering to maintain 180°T heading while holding station during gunfire support. 1422 Commenced firing MT 31 1512 Commenced firing MT 32 1600 ceased firing MT 31 & 32; 20 rounds of V.T. frag and 46 rounds of High Explosive expended.

J.V. VERACCO

J.V. VERACCO, LTJG, USNR

16-18 Underway as before. 1602 Set material condition YOKE. 1605 Secured from general quarters. 1606 Set course 045°T, speed 13 KTS. 1732 4C 065°T.

B.F. LANTIER

B.F. LANTIER, LTJG, USN

EXAMINED

LT

U. S. N. NAVIGATOR

USS KRETCHMER (DER-329)

DATE SUNDAY 20 AUGUST 1967
(Day) (Date) (Month)

REMARKS—CONTINUED

18-20 Underway as before. 1804 c/c 183°T, 1855 c/c 180°T 1856
Placed all 4 main engines on the line. 1905 c/c 14 KTS. 1922 c/c
17 KTS. 1945 c/c 005°T.

T.J. West
T.J. WEST, LTJG, USNR

20-24 Underway as before. 2124 c/c 180°T 2315 c/c 355°T.

R.M. CURK
R.M. CURK, ENS, USNR

EXAMINED:

[Signature] LT U. S. N. NAVIGATOR

DECK LOG—REMARKS SHEET

S/N-0105-404-1560

USS Fletcher Dec 329 ZONE DESCRIPTION - 8H DATE Monday 21 August 19 67
(Day) (Date) (Month)

AT/PASSAGE FROM Market Time Patrol TO

POSITION	ZONE	TIME
0800		
L 14-23.7'	BY 2	
λ 109-26.6'	BY 2	

POSITION	ZONE	TIME
1200		
L 14-23.7	BY 2	
λ 109-26.6	BY 2	

POSITION	ZONE	TIME
2000		
L 14-29.0	BY 2	
λ 109-27.2	BY 2	

LEGEND: 1-CELESTIAL
2-ELECTRONIC
3-VISUAL
4-D. R.

REMARKS

00-04 Steaming independently off the coast of South Viet Nam on Market Time Patrol Area 13 in accordance with Comservant's Quarterly OPSKED 1-68 on course 355°T speed 17 kts. Condition of readiness TP and material condition jobs are set. The ship is darkened and rolling gently in a calm sea 0055 1/2 003°T 0105 1/2 170°T 0308 1/2 345°T. 0351 C/C 040°T.

[Signature]
J. Verano
J. Verano LTJG USNR

04-08 Underway as before. 0503 1/2 190°T. 0605 1/2 185°T. 0633 1/2 15 KTS. 0640 1/2 13 KTS. 0642 1/2 10 KTS. 0648 1/2 12 KTS. 0705 1/2 005°T. 0745 Mustered the crew at quarters, absentees: None.

[Signature]
B.F. LANTIER, LTJG, USN

08-12 Underway as before. 0852 1/2 340°T 1000 Maneuvering at various courses to inspect junk. 1021 Junk now suspicious. Retrauce 180°T. 1108 1/2 225°T.

[Signature]
R.M. CURK ENS USNR

12-16 Underway as before. 1221 Commenced steering various courses and speeds to rendezvous with PCF's. 1224 1/2 all stop 1228 Received PCF-61 alongside port quarter. 1241 PCF-60 moved outboard of PCF-61. 1301 PCF-60 and PCF-61 cast off 1307 Set base course 340°T, speed 12 KTS. 1317 1/2 325°T, 1324 Commenced maneuvering various courses and speeds to rendezvous with PCF-62 1328 1/2 all stop 1334 Received PCF-62 alongside port quarter. 1412 PCF-62 cast off 1414 Set base course 040°T, speed 12 KTS. 1437 1/2 025°T. 1505 1/2 160°T.

[Signature]
T.L. WEST, LTJG, USNR

16-18 Underway as before 1712 1/2 183°T

[Signature]
J. Verano
J. Verano LTJG USNR

18-20 Underway as before. 1857 1/2 10 KTS. 1859 1/2 12 KTS. 1903 1/2 13 KTS. 1912 1/2 040°T. 1943 1/2 015°T. 1957 1/2 17 KTS.

[Signature]
B.F. LANTIER, LTJG, USN

EXAMINED

[Signature] U. S. N. NAVIGATOR

NAVJAG DECLASSIFIED
Authority 984369
1M NARA, Tolo 6/11/11

NAVPERS 3100/2 (1-66) (BACK)
(Formerly NAVPERS 719)

DECK LOG—REMARKS SHEET

S/N-0105-404-1560

USS FRECHNER (DER 329)

DATE MONDAY 21 AUGUST 1967
(Day) (Date) (Month)

REMARKS—CONTINUED

20-24 Underway as before. 2002 C/L 355°T 2028 C/L 005°T
2054 C/L 175°T 2237 C/L 000°T

R.M. CURK

R.M. CURK ENS U.S.N.

EXAMINED:

[Signature]

U. S. N. NAVIGATOR

TO BE FORWARDED TO THE BUREAU OF NAVAL PERSONNEL AT THE END OF EACH MONTH

USS KRETCHMER (DER-329) ZONE DESCRIPTION -8H DATE TUESDAY 22 AUGUST 19 67
 (Day) (Date) (Month)

AT/PASSAGE FROM MARKET TIME PATROL TO

POSITION	ZONE	TIME
0800		
L <u>14° 02.6' N</u> BY <u>2</u>		
λ <u>109° 27.3' E</u> BY <u>2</u>		

POSITION	ZONE	TIME
1200		
L <u>14° 18.5' N</u> BY <u>2</u>		
λ <u>109° 18.0' E</u> BY <u>2</u>		

POSITION	ZONE	TIME
2000		
L <u>14-23.2</u> BY <u>2</u>		
λ <u>109-27 E</u> BY		

LEGEND: 1-CELESTIAL
 2-ELECTRONIC
 3-VISUAL
 4-D. R.

REMARKS

00-04 Steaming independently off the coast of South Vietnam, on Market Time Patrol Area 3 in accordance with CONSEQUENTLY'S QUARTERLY OPSKED 1-68 on course 000°T, speed 17 KTS. Condition of readiness and material condition, Yoke are set. The ship is darkened and rolling easily in a moderate swell. 0022 c/c 350°T. 0039 c/c 020°T. 0056 c/c 070°T. 0107 c/c 290°T. 0119 c/c 180°T.

T.L. West

T.L. WEST, LTJG, USNR

04-08 Underway as before. 0442 c/c 000°T. 0608 c/c 180°T. 0644 Set The Special Sea and Replenishment Detail. Commenced preparations for refueling from USS CACAPON (AO-52). 0700 Maneuvering to take station astern USS CACAPON (AO-52). 0706 On station, replenishment course 350°, speed 17 knots. 0709 Commenced approach. 0710 On station alongside port side of CACAPON. First line over. 0717 Received first fuel hose. 0720 Commenced receiving fuel. 0730 Fueling completed. 0745 COMMENCED TRANSFER OF PERSONNEL. 0835

J.S. VERACCO, LTJG, USNR

08-12 Underway as before. 0835 Transfer of personnel completed. 0836 all line clear. Maneuvering to clear port side of CACAPON. 0840 Clear of CACAPON, set base course 320°T, base speed 16 KTS. 0841 Second the Special Sea and Replenishment Detail. 0958 c/c 280°T. 0959 c/c 14 KTS. 1000 c/c 12 KTS. 1004 c/c 10 KTS. 1005 c/c 8 KTS. 1010 c/c 170°T. 1011 c/c all stop. 1023 PCF 62 alongside port quarter. 1025 PCF 61 alongside port quarter, outboard of PCF 62. 1026 PCF 64 alongside port quarter, outboard of PCF 61 and PCF 62. 1031 USS CARRONADE (IFS-1) MWR alongside port quarter. 1034 PCF 64 clear of port quarter. 1043 CARRONADE MWR clear of port quarter. 1105 PCF 61 clear of port side. 1123 PCF 62 clear of port side. 1127 Underway, set base course 135°T, base speed 12 KTS. *Mustard the crew at quarters; absentees: None.

B.F. LANTIER, LTJG, USN

12-16 Underway as before. 1256 c/c 000°T 1409 c/c 250°T 1504 c/c 180°T 1543 c/c 010°T

R.M. CURR, ENS, USNR

EXAMINED

R.M. CURR, ENS, USNR

NAVPERS 3100/2 (1-66) (BACK)
 (Formerly NAVPERS 719)

DECK LOG—REMARKS SHEET

S/N-0105-404-1560

USS KETCHUM (DER-329)

DATE TUESDAY 22 AUGUST 1967
 (Day) (Date) (Month)

REMARKS—CONTINUED

16-18 Underway as before.

E.L. West

T.L. WEST, LTJG, USNR

18-20 Underway as before 1838 ϕ 183° 1900 ϕ 16 KTS.

E.L. West
 M. PASTER, LTJG, USNR

20-24 Underway as before. 2053 ϕ 083° 2218 ϕ 13 KTS. 2222 ϕ 10 KTS. 2225 ϕ 11 KTS. 2229 ϕ 320° ϕ 12 KTS. 2233 ϕ 13 KTS. 2239 ϕ 14 KTS. 2244 ϕ 15 KTS. 2249 ϕ 16 KTS. 2325 ϕ 140°.

B.F. Lantier
 B.F. LANTIER, LTJG, USN

EXAMINED:

Hamilton J. Co U. S. N. NAVIGATOR

NAVPER 3100/2 (1-66)
(Formerly NAVPER 719)

DECK LOG—REMARKS SHEET

S/N-0105-404-1560

USS KETCHUMER (DER 329) ZONE DESCRIPTION - 8H DATE WEDNESDAY 23 AUGUST 19 67
(Day) (Date) (Month)

AT/PASSAGE FROM MARKET TIME PATROL TO

POSITION	ZONE	TIME
0800 14°36.0'N BY 2		
1409°25.3'E BY 2		

POSITION	ZONE	TIME
1200 14°17.25'N BY 2		
1409°19.7'E BY 2		

POSITION	ZONE	TIME
2000 14°22'N BY 2		
1409°18'E BY 2		

LEGEND: 1-CELESTIAL
2-ELECTRONIC
3-VISUAL
4-D. R.

REMARKS

00-04 Steaming independently off the coast of SOUTH VIETNAM on MARKET TIME PATROL AREA THREE (3) in accordance with COMSEVENTHFLT QUARTERLY ORDER 1-63 on course 140°T speed 16KTS. Condition of readiness 10 and material condition XRE are set. The ship is decked and rolling easily in a moderate ground swell. 0015 c/c 185°T 0130 c/c 000°T 0315 c/c 185°T

[Signature]
R.M. CURK ENS USNR

04-08 UNDERWAY AS BEFORE. 0544 c/c 350°T 0705 c/c 000°T, 4/5 12 KTS. 0745 MUSTERED THE CREW AT QUARTERS ABSENTEES NONE

[Signature]
T.L. WEST, LTJG, USNR

08-12 UNDERWAY AS BEFORE. 0809 c/c 010° 0812 c/c 225° proceeding TO RVN WITH PEF FOR SERVICE. 0954 ALL STOP. 1016 RECOVERED PEF 61 AND PEF 62 ALONGSIDE TO PORT. 1102 LAST PEF OFF TO PORT. Set course 140° speed 12 KTS.

[Signature]
M. FLASTER LTJG USNR

12-16 Underway as before. 1242 c/c 180°T. 1253 c/c 13 KTS. 1254 c/c 320°T. 1318 c/c 165°T. 1321 c/c 130°T. 1326 c/c 12 KTS. 1333 c/c 310°T. 1334 c/c 000°T. 1340 c/c 350°T. 1411 c/c 13 KTS. 1449 c/c 335°T.

[Signature]
B.F. LANTIER, LTJG, USNR

16-18 Underway as before 1646 c/c 155°T 1700 c/c 160°T 1710 c/c 155°T

[Signature]
R.M. CURK ENS USNR

18-20 Underway as before. 1805 c/c 165°T. 1911 c/c 16 KTS, c/c 345°T. 1916 c/c 12 KTS. 1936 c/c 310°T. 1942 c/c 350°T.

[Signature]
T.L. WEST, LTJG, USNR

20-24 UNDERWAY AS BEFORE. 2100 c/c 015° 2104 c/c 165° 2220 c/c 145° 2307 c/c 003°

[Signature]
M. FLASTER LTJG USNR.

EXAMINED

[Signature] U. S. N. NAVIGATOR

NAVPER 3100/2 (1-66)
(Formerly NAVPER 719)

DECK LOG—REMARKS SHEET

S/N-0105-404-1560

USS KRECHMER (DER 329) ZONE DESCRIPTION -8H DATE THURSDAY 24 AUGUST 19 67
(Day) (Date) (Month)
AT/PASSAGE FROM MARKET TIME PATROL TO KEELUNG, TAIWAN

POSITION	ZONE	TIME
0800 14°23.3' N	BY 2	
1409°26.7'E	BY 2	

POSITION	ZONE	TIME
1200 14°23.2' N	BY 2	
1409°12.3'E	BY 2	

POSITION	ZONE	TIME
2000 14°51.5' N	BY 2	
110°46.0'E	BY 2	

LEGEND: 1-CELESTIAL
2-ELECTRONIC
3-VISUAL
4-D. R.

REMARKS

08-04 Steaming independently off the coast of South Vietnam on Market Time Patrol Area Three (3) in accordance with COMSEVENTHFLT QUARTERLY OPSREQ 1-68 on course 0830T, speed 17 KTS. Condition of readiness 10 and material condition Yoke on AOB. The ship is darkened and rolling gently in moderate cross-wind seas. 0812 9C 330°T. 0812 9C 170°T. 0830 9C 0830T.

B.F. Lantier
B.F. LANTIER, LTJG, USN

04-08 Underway as before. 0502 9C 180°T. 0543 9C 190°T. 0655 9C 000°T. 0710 9C 13 KTS. 0745 Mustered the crew at quarters. Absentees: none.

R.M. Curb
R.M. CURB ENS USNR

08-12 Underway as before 0801 9C 180°T. 0807 9C 000°T. 0833 9C 210°T. 0835 9C 200°T. 0900 9C 180°T. 0939 9C 308°T. 1015 9C 345°T. 1024 9C 13 KTS. 1048 9C 340°T. 1100 9C 240°T. 1116 Commenced maneuvering on various courses and speeds to rendezvous with PCF's, and USS SAVAGE (DER-386). 1121 9C all stop. 1127 Received PCF-62 alongside port quarter. 1150 Received PCF-61 alongside port quarter, outboard of PCF-62.

T.L. West
T.L. WEST, LTJG, USNR

12-16 UNDERWAY AS BEFORE. 1211 PCF 62 CAST OFF TO PORT. Receives MWB FROM USS SAVAGE (DER 386) alongside. 1230 TURNED. 1232 PCF 61 CAST OFF TO PORT. 1330 MWB CAST OFF TO STBD. 1335 Relieved AS CTE 115.21 By USS SAVAGE (DER-386). 1336 TOOK DEPARTURE FOR KEELUNG, TAIWAN WITH HON TRAM ISLAND BEARING 195° ON COURSE 071° SPEED 16 KTS. 1411 Departed Hostile Fire Zone.

M.C. Laster
M.C. LASTER LTJG USNR

16-18 Underway as before. 1618 Departed from the contiguous waters of Viet Nam.

B.F. Lantier
B.F. LANTIER, LTJG, USN

EXAMINED

[Signature] LT U. S. N. NAVIGATOR

USS KETCHMER (Der-329)

DATE Thursday 24 August 1967
(Day) (Date) (Month)

REMARKS—CONTINUED

18-20 Underway as before

R.M. CURK
R.M. CURK ENS USNR

Dec

20-24 Underway as before

T.L. West
T.L. WEST, LTJG, USNR

EXAMINED:

[Signature]

U. S. N. NAVIGATOR

DECK LOG—REMARKS SHEET

S/N-0105-404-1560

USS Ketchikan (DER-379) ZONE DESCRIPTION -KH DATE Friday 25 August 1967
(Day) (Date) (Month)
AT/PASSAGE FROM MARKET TIME Patrol TO Keelung Taiwan

POSITION	ZONE	TIME
0800		
L <u>15° 58.5' N</u> BY <u>2</u>		
λ <u>113° 35' E</u> BY <u>2</u>		

POSITION	ZONE	TIME
1200		
L <u>16° 46.0' N</u> BY <u>2</u>		
λ <u>114° 17.0' E</u> BY <u>2</u>		

POSITION	ZONE	TIME
2000		
L <u>18° 21.0' N</u> BY <u>2</u>		
λ <u>113° 43.5' E</u> BY <u>2</u>		

LEGEND: 1-CELESTIAL
2-ELECTRONIC
3-VISUAL
4-D. R.

REMARKS

08-04 Steaming independently enroute from MARKET TIME
Patrol to Keelung, Taiwan in accordance with COMNAV
Fleet quarterly OPKIN 1-68 on course 071° speed 16KTS.
Condition of Personnel ID and material condition good
All set throughout the ship. The ship is rolling deeply
in a heavy ground swell

M. L. West
M. L. WEST, LTJG, USNR

04-08 Underway as before. 0536 °C 045 °T. 0745 Mustered the
crew at quarters; absentees: None.

B. F. Lantier
B. F. LANTIER, LTJG, USN

08-12 Underway as before. 0829 °C 0430 °T. 0900 °C 17KTS

R. M. Curren
R. M. CURREN, ENS, USNR

12-16 Underway as before 1435 °C 045 °T, 1546 °C 18KTS

T. L. West
T. L. WEST, LTJG, USNR

16-18 Underway as before. 1618 °C 14KTS. 1707 °C 18KTS

M. L. West
M. L. WEST, LTJG, USNR

18-20 Underway as before. 1850 °C 16KTS. 1852 °C 14KTS. 1854 °C
12KTS. 1856 °C 14KTS. 1858 °C 15KTS. 1901 16KTS. 1904 °C 17KTS.
1909 °C 18KTS.

B. F. Lantier
B. F. LANTIER, LTJG, USN

20-24 Underway as before

A. E. Veracco
A. E. VERACCO, LTJG, USNR

EXAMINED

John J. G. T. U. S. N. NAVIGATOR

TO BE FORWARDED TO THE BUREAU OF NAVAL PERSONNEL AT THE END OF EACH MONTH

USS KRECHMER (DER-329) ZONE DESCRIPTION -8H DATE SATURDAY 26 AUGUST 19 67
 (Day) (Date) (Month)
 AT/PASSAGE FROM MARKET TIME PATROL TO KEELUNG, TAIWAN

POSITION	ZONE	TIME
0800		
L <u>20° 39.0' N</u>	BY <u>2</u>	
λ <u>118° 10.0' E</u>	BY <u>2</u>	

POSITION	ZONE	TIME
1200		
L <u>21° 33.0' N</u>	BY <u>2</u>	
λ <u>118° 47.0' E</u>	BY <u>2</u>	

POSITION	ZONE	TIME
2000		
L <u>23° 23.2' N</u>	BY <u>2</u>	
λ <u>119° 51.0' E</u>	BY <u>2</u>	

LEGEND: 1-CELESTIAL
 2-ELECTRONIC
 3-VISUAL
 4-D. R.

REMARKS

00-04 STEERING INDEPENDENTLY ENROUTE FROM MARKET TIME PATROL TO KEELUNG, TAIWAN IN ACCORDANCE WITH CONSEQUENTLY QUARTERLY OP-
 SKED 1-68 ON COURSE 045° T SPEED 18 KTS. CONDITION OF READINESS IV
 AND MATERIAL CONDITION YOKO ARE SET. THE SHIP IS PITCHING EASILY IN A
 HEAVY GROUND-SWELL.

T.L. West
 T.L. WEST, LTJG, USNR

04-08 Underway as before. 0308 c/c 070 044 c/c 045° 0745 MULTITASKED
 THE CREW AT CHARTERS. ABSENTEES. N/A. 0758 c/s 16 KTS. 0759 c/s
 14 KTS.

[Signature]
 M. FLASTER LTJG USNR

08-12 Underway as before. 0800 c/s 12 KTS. 0801 c/s 10 KTS. 0806
 c/s 12 KTS. 0807 c/s 15 KTS. 0810 c/s 16 KTS. 0812 c/s 17 KTS. 0815
 c/s 18 KTS. 0856 c/c 035° T. 0859 c/s 030° T.

[Signature]
 B.F. LANTIER, LTJG, USN

12-16 Underway as before 1403 c/c 028° T

[Signature]
 W. VERACCO LTJG USNR

16-18 Underway as before. 1718 c/s 14 KTS. 1719 c/c 023° T. 1756 c/c 028° T.

T.L. West
 T.L. WEST, LTJG, USNR

18-20 Underway as before. 1821 c/s 16 KTS. 1835 SIGHTED AND
 IDENTIFIED TUNG-CHI HSIA ISLAND BEARING 335° 1852 c/c 018°
 1922 c/c 000° 1925 SIGHTED AND IDENTIFIED WEN-CHIANG CHI-IEW LAI
 LIGHT BEARING 040°

[Signature]
 M. FLASTER LTJG USNR

20-24 Underway as before. 2026 c/c 045° T. 2036 c/c 040° T. 2039 c/c
 030° T. 2050 c/c 015° T. 2113 c/c 355° T. 2200 c/c 037° T.

[Signature]
 B.F. LANTIER

EXAMINED

[Signature] LT U. S. N. NAVIGATOR

DECK LOG—REMARKS SHEET

USS KRETCHMER (DER-329) ZONE DESCRIPTION -8H DATE SUNDAY 27 AUGUST 19 62
 (Day) (Date) (Month)
 AT/PASSAGE FROM MARKET TIME PATROL TO KEELUNG, TAIWAN

POSITION	ZONE	TIME	POSITION	ZONE	TIME	POSITION	ZONE	TIME	LEGEND: 1-CELESTIAL 2-ELECTRONIC 3-VISUAL 4-D. R.
0800			1200			2000			
L <u>25-19.5N</u> BY <u>2</u>			L _____ BY _____			L _____ BY _____			
λ <u>121-47.0E</u> BY <u>2</u>			λ _____ BY _____			λ _____ BY _____			

REMARKS

00-04 Steaming independently enroute from Market Time Patrol to KEELUNG, TAIWAN, in accordance with COMSEVENTHFLT'S QUARTERLY OPSKED 1-68, on course 037°T, speed 16 KTS. Condition of readiness IV and material condition YOKO are set. The ship is rolling easily in a moderate swell. 0028 1/2 060°T. 0030 1/2 037°T 0147 1/2 000°T. 0156 1/2 037°T. 0332 1/2 063°T. 0346 1/2 14 KTS. 0347 1/2 12 KTS.

Veracco
 J. VERACCO, LTJG, USNR

04-08 Underway as before. 0457 sighted YUCHAKAU light bearing 115°T about 14 miles 0505 sighted FU KUEI light bearing 084°T, about 14 miles. 0510 1/2 14 KTS. 0557 1/2 128°T, 12 KTS. 0559 1/2 10 KTS. 0604 1/2 12 KTS 0605 1/2 075°T. 0629 1/2 090°T. 0635 1/2 10 KTS. 0739 1/2 186°T. 0745 Mustered the crew at quarters. Absentees: none

T.L. West
 T.L. WEST, LTJG, USNR

08-12 Underway as before 0808 1/2 189°T 0815 1/2 195°T. 0829 1/2 193°T 0830 Stationed the Special Sea and Anchor Detail. 0831 OOD conning, Captain and Navigator on the bridge. 0831 Commenced steering various courses at various speeds conforming to Keelung Harbor, Republic of Taiwan. 0851 Stopped all engines. 0852 Pilot boat came alongside starboard quarter. Pilot C.S. LIN came aboard and took the conn. 0854 Maneuvering to mooring buoy NO. EIGHT (8). 0915 Moored to BUOY NO. EIGHT (8), KEELUNG HARBOR, TAIWAN with stern-wire to buoy and 45 fathoms of chain to both starboard and port anchors in a modified mediterranean moor. Ships present: USS NEWELL (DER-397) and various units of the Nationalist Chinese Navy, SOPA is CO NEWELL in USS NEWELL. 1010 Pilot left the ship. 1020 Secured the Special Sea and Anchor Detail. 1025 OOD shifted watch to quarterdeck. 1055 Received fuel barge alongside starboard. 1100 Commenced taking on fuel. 1140 SOPA shifted from CO NEWELL TO CO KRETCHMER, embarked. 1145 Fueling completed. 1150 Fuel barge departed. Set typhoon condition III in effect

McEaster
 MC EASTER LTJG USNR

EXAMINED

Hamilton LT. U. S. N. NAVIGATOR

DECK LOG—REMARKS SHEET

USS KRETCHMER (DER-329)

DATE SUNDAY 27 AUGUST 1967
(Day) (Date) (Month)

REMARKS—CONTINUED

12-16 Underway Moored as before. 1210 SALVANTE, VICENTES, #
SKI, 467 93 54, USN; PULETU, JOHNET, 780 71 02, TN3, USN;
LATTIMER, JOHN C., 596 1762, RM3, USN; ~~and WILLIS~~ reported
aboard for duty.

[Signature]
ML FLASTER LTJG USNR

16-20 Moored as before

[Signature]
ML FLASTER LTJG USNR

20-24 Moored as before. 2045 MCCANDLESS, MICHAEL T,
B81 8029, FR, USN, reported aboard for duty.

[Signature]
ML FLASTER LTJG USNR

EXAMINED:

[Signature] LT U. S. N. NAVIGATOR

USS KRETCHMER (DER-329) ZONE DESCRIPTION -84 DATE MONDAY 28 AUGUST 19 67
 (Day) (Date) (Month)
 AT/PASSAGE FROM KEELUNG, TAIWAN TO _____

POSITION	ZONE	TIME
0800		
L _____	BY _____	
λ _____	BY _____	

POSITION	ZONE	TIME
1200		
L _____	BY _____	
λ _____	BY _____	

POSITION	ZONE	TIME
2000		
L _____	BY _____	
λ _____	BY _____	

LEGEND: 1-CELESTIAL
 2-ELECTRONIC
 3-VISUAL
 4-D. R.

REMARKS

00-04 Moored to BUOY NO. EIGHT (8), KEELUNG HARBOR, TAIWAN, with stern-wire to buoy and forty-five (45) fathoms of chain to both starboard and port anchors in a modified mediterranean moor. Ships present: USS KRETCHMER (DER-329), USS NEWELL (DER-322), and various units of the Nationalist Chinese Navy. SOPA is CO KRETCHMER embarked. Typhoon Condition III is in effect. 0200 USS NEWELL (DER-322) departed KEELUNG.

T.L. West

T.L. WEST, LTJG, USNR

04-08 Moored as before. 0745 Mustered the crew at quarters. Absentees: none.

T.L. West

T.L. WEST, LTJG, USNR

08-12 Moored as before

T.L. West

T.L. WEST, LTJG, USNR

12-16 Moored as before

T.L. West

T.L. WEST, LTJG, USNR

16-20 Moored as before 1605 Received water barge along-side portside. 1610 Commenced taking on fresh water. 1630 Ceased from taking on fresh water. 1635 Water barge departed. 1640 USS HAVERFELD (DER-393) arrived KEELUNG.

T.L. West

T.L. WEST, LTJG, USNR

20-24 Moored as before

T.L. West

T.L. WEST, LTJG, USNR

EXAMINED

[Signature]

U. S. N. NAVIGATOR

USS KETCHNER DER 39 ZONE DESCRIPTION -8H DATE TUESDAY 29 AUGUST 19 67
(Day) (Date) (Month)
AT/PASSAGE FROM Keelung, Taiwan TO _____

POSITION	ZONE	TIME
0800		
L _____	BY _____	
λ _____	BY _____	

POSITION	ZONE	TIME
1200		
<u>25° 24.6' N</u>	BY <u>3</u>	
<u>121° 49.3' E</u>	BY <u>3</u>	

POSITION	ZONE	TIME
2000		
L <u>26° 38.0' N</u>	BY <u>2</u>	
λ <u>122° 52.5' E</u>	BY <u>2</u>	

LEGEND: 1-CELESTIAL
2-ELECTRONIC
3-VISUAL
4-D. R.

REMARKS

08-04 MOORED TO Buoy No Eight (8) Keelung Harbor, Taiwan with a wire ATT to the Buoy and 45 fathoms of chain to BOTH the port and starboard anchor in a modified Mediterranean moor. SOPA is CO KETCHNER embarked. Ships present include USS Havencraft (DER 393) and various units of the NATL Chinese Navy. Condition of Readiness IV and material condition Yoke are set throughout the ship. TYPHOON CONDITION III is in effect.

B.F. Lanter
B.F. LANTIER, LTJG, USN

04-08 MOORED AS BEFORE. 0745 MUSTERED THE CREW AT QUARTERS. Absentees: None.

B.F. Lanter
B.F. LANTIER, LTJG, USN

08-12 MOORED AS BEFORE. 0941 COMMENCED PREPARATIONS FOR GETTING UNDERWAY. STATIONED THE SPECIAL SEA AND ANCHOR DETAIL. 1003 COMPLETED ALL PREPARATIONS FOR GETTING UNDERWAY. CAPTAIN AND NAVIGATOR ARE ON THE BRIDGE. CAPTAIN AT THE CONN. 1012 RECEIVED MVB alongside TO STARBOARD AND HOISTED ABOARD. 1017 MVB SECURED FOR SEA. 1019 MANEUVERING TO CLEAR BUOY. 1049 ANCHORS AWIGHT STEERING VARIOUS COURSES AT VARIOUS SPEEDS TO STAND OUT OF KEELUNG HARBOR. 1117 SECURED THE SPECIAL SEA AND ANCHOR DETAIL. SET COURSE 000° 18 KTS. UNDERWAY IN ACCORDANCE WITH COMNAVFLT QUARTERLY OPSKED 1-68.

ML Flaster
ML FLASTER LTJG USNR

12-16 UNDERWAY AS BEFORE. 1219 c/c 035° 1248 c/c 070°
1500 c/s 7 KTS. 14 KTS.

T.L. West
T.L. WEST, LTJG, USNR

16-18 UNDERWAY AS BEFORE. 1702 c/s 12 KTS c/c 060° 1704 c/c 070°

ML Flaster
ML FLASTER LTJG USNR

EXAMINED

[Signature] LT U. S. N. NAVIGATOR

NAV DECLASSIFIED 984369
Authority 1m
NARA Date 1/11/11

NAVPER 3100/2 (1-66) (BACK)
(Formerly NAVPER 719)

DECK LOG—REMARKS SHEET

S/N-0105-404-1560

USS KETCHIKAN (PER 329)

DATE TUESDAY 29 AUGUST, 1967
(Day) (Date) (Month)

REMARKS—CONTINUED

18-20 Underway as before.

[Signature]
B.F. LANTIER, 2779 USN

20-24 Underway as before 2028 γ_c 085°T 2203 γ_c 095°T 2247
 γ_c 120°T

[Signature]
W.F. VERACCO 6719 USN

EXAMINED:

[Signature] LT U. S. N. NAVIGATOR

TO BE FORWARDED TO THE BUREAU OF NAVAL PERSONNEL AT THE END OF EACH MONTH

NAVJAG 3100/2 (1-66)
 (Formerly NAVJAG 719)

DECK LOG—REMARKS SHEET

S/N-0105-404-1560

USS KRETCHMER (DER-329) ZONE DESCRIPTION -8H DATE WEDNESDAY 30 AUGUST 19 67
 (Day) (Date) (Month)

AT/PASSAGE FROM KEELUNG TAIWAN TO

POSITION	ZONE	TIME
0800		
L 26° 10.0' N	BY 2	
λ 124° 28.5' E	BY 2	

POSITION	ZONE	TIME
1200		
L 26° 20.0' N	BY 2	
λ 123° 21.0' E	BY 2	

POSITION	ZONE	TIME
2000		
L 24° 50.0' N	BY 2	
λ 122° 55.0' E	BY 2	

LEGEND: 1-CELESTIAL
 2-ELECTRONIC
 3-VISUAL
 4-D. R.

REMARKS

00-04 Steaming independently enroute from KEELUNG, TAIWAN on storm evasion in accordance with COMSEVENTHFLT'S QUARTERLY OPSKED 1-68, on course 120° T, speed 12 KTS. Condition of readiness II and material condition YOKO are set. The ship is rolling heavily in a rough sea.

T.L. West

T.L. WEST, LTJG, USNR

04-08 Underway as before. 0440 Identified SeKip, J40 on RADAR Bearing 147° Range 26mi. 0605 c/c 150° 0640 c/c 290 0650 c/s 18KTS. 0745 Mustard the crew at quarters; alerted: None.

mi FLASTER

mi FLASTER LTJG USNR

08-12 Underway as before. 1128 c/c 195° T. 1138 c/s 16 KTS. 1139 c/s 14 KTS.

B.F. Lantier

B.F. LANTIER, LTJG, USN

12-16 Underway as before

J. Verano

J. Verano LTJG USNR

16-18 Underway as before. 1727 c/s 12 KTS

T.L. West

T.L. WEST, LTJG, USNR

18-20 Underway as before 1804 c/s 14 KTS. 1818 c/c 298°

mi FLASTER

mi FLASTER LTJG USNR

20-24 Underway as before. 2048 c/s 13 KTS. 2049 c/s 12 KTS. 2059 c/s 14 KTS. 2058 c/c 320° T. c/s 16 KTS. 2059 c/s 17 KTS. 2108 c/s 18 KTS. 2307 c/c 310° T. 2326 c/c 300° T. 2341 c/c 290° T.

B.F. Lantier

B.F. LANTIER, LTJG, USN

EXAMINED

Thurston J. G.

U. S. N. NAVIGATOR

TO BE FORWARDED TO THE BUREAU OF NAVAL PERSONNEL AT THE END OF EACH MONTH

DECK LOG—REMARKS SHEET

USS Ketchikan Dec-329 ZONE DESCRIPTION -8H DATE Thursday 31 August 19 67
(Day) (Date) (Month)

AT/PASSAGE FROM Keelung TAIWAN TO KAOHSIUNG TAIWAN

POSITION	ZONE	TIME
0800		
L <u>24°26.4'N</u> BY <u>2</u>		
λ <u>120°25.1'E</u> BY <u>2</u>		

POSITION	ZONE	TIME
1200		
L <u>23-29.4'N</u> BY <u>2</u>		
λ <u>119-51.0'E</u> BY <u>2</u>		

POSITION	ZONE	TIME
2000		
L _____ BY _____		
λ _____ BY _____		

LEGEND: 1-CELESTIAL
2-ELECTRONIC
3-VISUAL
4-D. R.

REMARKS

00-04 Steaming independently enroute to Keelung Taiwan in accordance with consented 1st Quarterly order 7-68 on course 285°T speed 18 kts. Condition of readiness III and material condition Yoke are set. The ship is holding steady in a calm sea 0154 1/2 270°T 0213 1/2 243°T

[Signature]
J. Verasco LTJG USNR

04-08 Underway as before. 0415 1/2 247°T. 0422 1/2 217°T. 0505 sighted CHU CHANG light bearing 152° about ten (10) miles. 0745 Mustered the crew at quarters. Absentees: none.

[Signature]
T. L. WEST, LTJG, USNR

08-12 UNDERWAY AS BEFORE. c/c at 1105 TO 180°

[Signature]
M. L. CLASTER LTJG USNR

12-16 Underway as before. 1315 1/2 149°T. 1352 1/2 153°T. 1431 1/2 215°T. 1433 1/2 150°T. 1434 1/2 140°T. 1436 1/2 135°T. 1452 1/2 157°T. 1503 1/2 165°T. 1525 1/2 155°T. 1540 1/2 107°T. 1542 Stationed special sea and anchor detail. OOD conn. Captain and Navigator on the bridge. 1550 1/2 15 KTS. 1556 Manoeuvring at various courses and speeds to enter Keelung Harbor, Taiwan. Captain has the conn.

[Signature]
B. F. LANTIER, LTJG, USN

16-20 1602 Underway as before. 1602 Passed inner break water entered inner harbor 1622 Put motor whale boat in the water 1624 Commenced approach on port side USS PAK COUNTY LST 1084. 1634 Moored port side USS PAK COUNTY LST 1084. starboard side to. 1645 Secured the special sea & anchor detail

*at Box 21 KAOHSIUNG TAIWAN. SHIPS PRESENT INCLUDE VARIOUS UNITS OF THE US PACIFIC FLEET AND NATIONALIST CHINESE NAVY, AND HARBOR CRAFT. SOPA IS COMMANDING OFFICER. USS PARKAB (AR 23)

[Signature]
J. Verasco LTJG USNR

20-24 Moored as before

[Signature]
J. W. IGWATENS USNR

EXAMINED

[Signature] LT U. S. N. NAVIGATOR